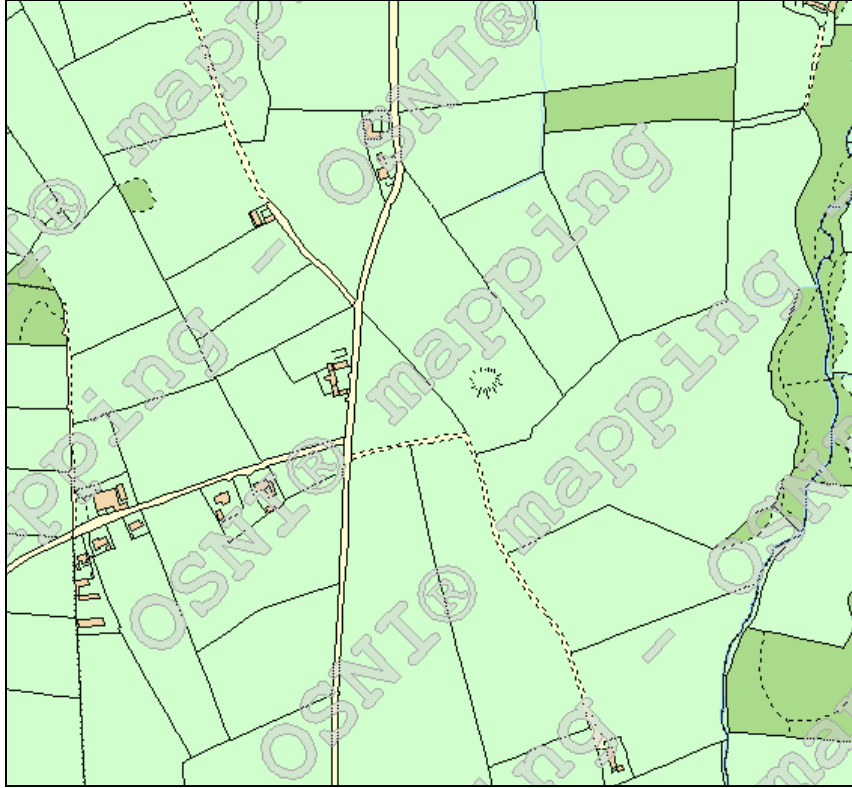
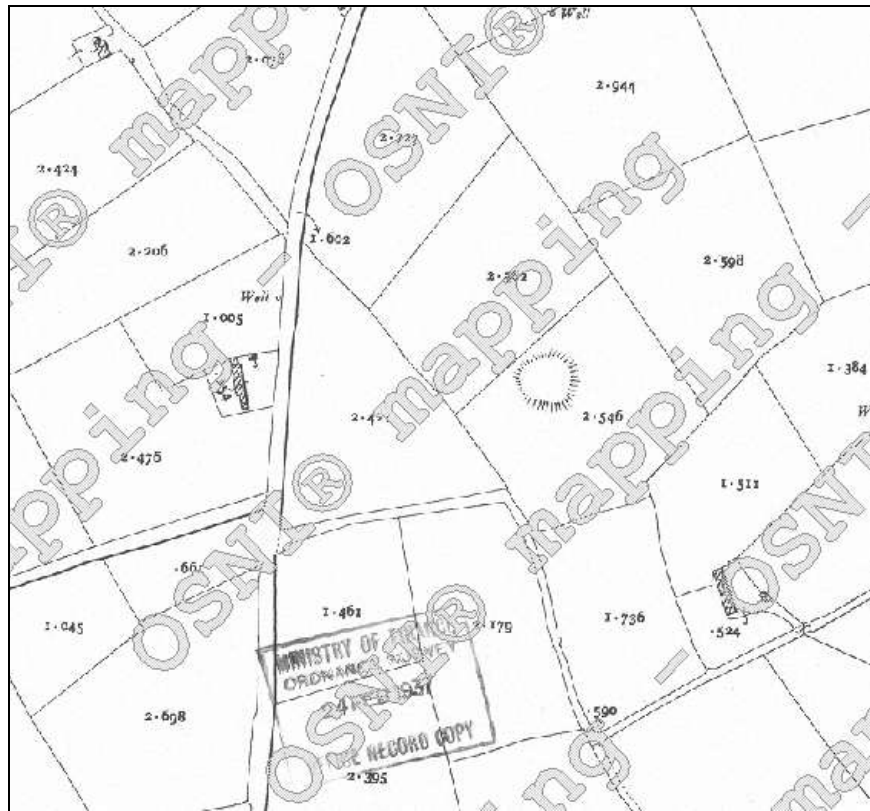


Asset Ref No.	LDY015:004 Bolie Rath	
Heritage Type	Built	
	<i>Medieval settlement</i>	
Location	OS 6-inch map sheet	015
	Townland	Bolie
	Parish	Faughanvale
	LCA	Foyle Alluvial Plain
	ITM Coordinates	258860, 419660
	NG Coordinates	C5886019660
Protection Status	Scheduled	
Condition	Well preserved	
Ownership (if known)		
Site Description	<p>This is a prominent earthwork set on the E edge of a ridge with the result that it sits c.2.5m high at E, but only 0.6m above ground level at W. There are excellent views. The mound sides are somewhat eroded & 2 electricity poles have been erected close to the perimeter at NE. The site consists of a mound/platform, 25.3m N-S x 30m E-W, with a perimeter bank. At N the platform is 1.5m high & at S it is 1.85m high. The bank is 2.75m wide & 0.7m high internally.</p>	
Landscape Context (setting)	This is a prominent earthwork set on the E edge of a ridge with excellent views.	
Site Appraisal	A scheduled site and prominent earthwork.	
Sensitivity	Setting compromised by electricity poles.	
Associations	Outside LCA but good views and prominent landscape feature.	
Recommendations	A good example of its type, suitable for guided tours/individual tourist experience.	

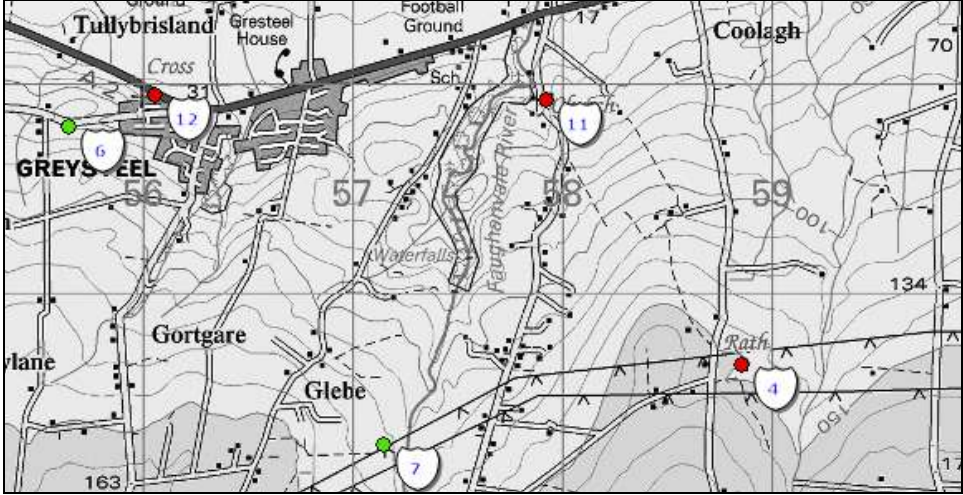
Mapping



Present-day mapping extract (www.osni.gov.uk)



1st edition 25-inch OS map extract 1873 – 1854

	 <p data-bbox="500 688 1156 720"><i>Extract from NIEA SMR MapViewer of the site (Map ID No. 4)</i></p>
References	http://maps.ehsni.gov.uk/MapViewer/Default.aspx
Plates	
Additional Notes	