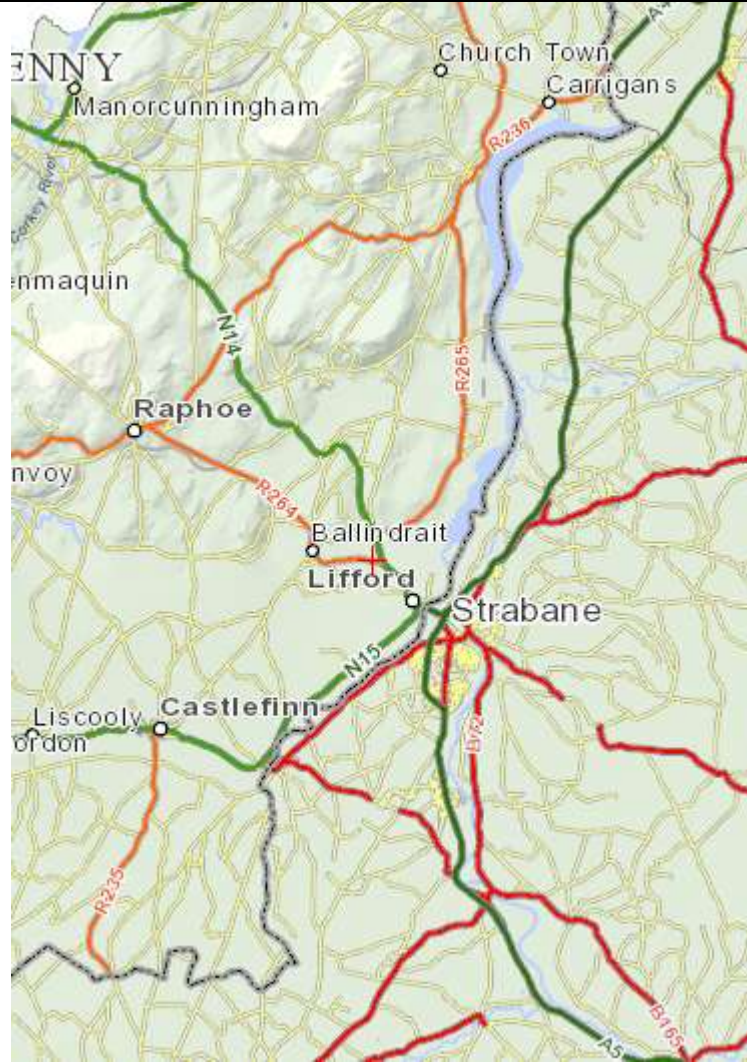
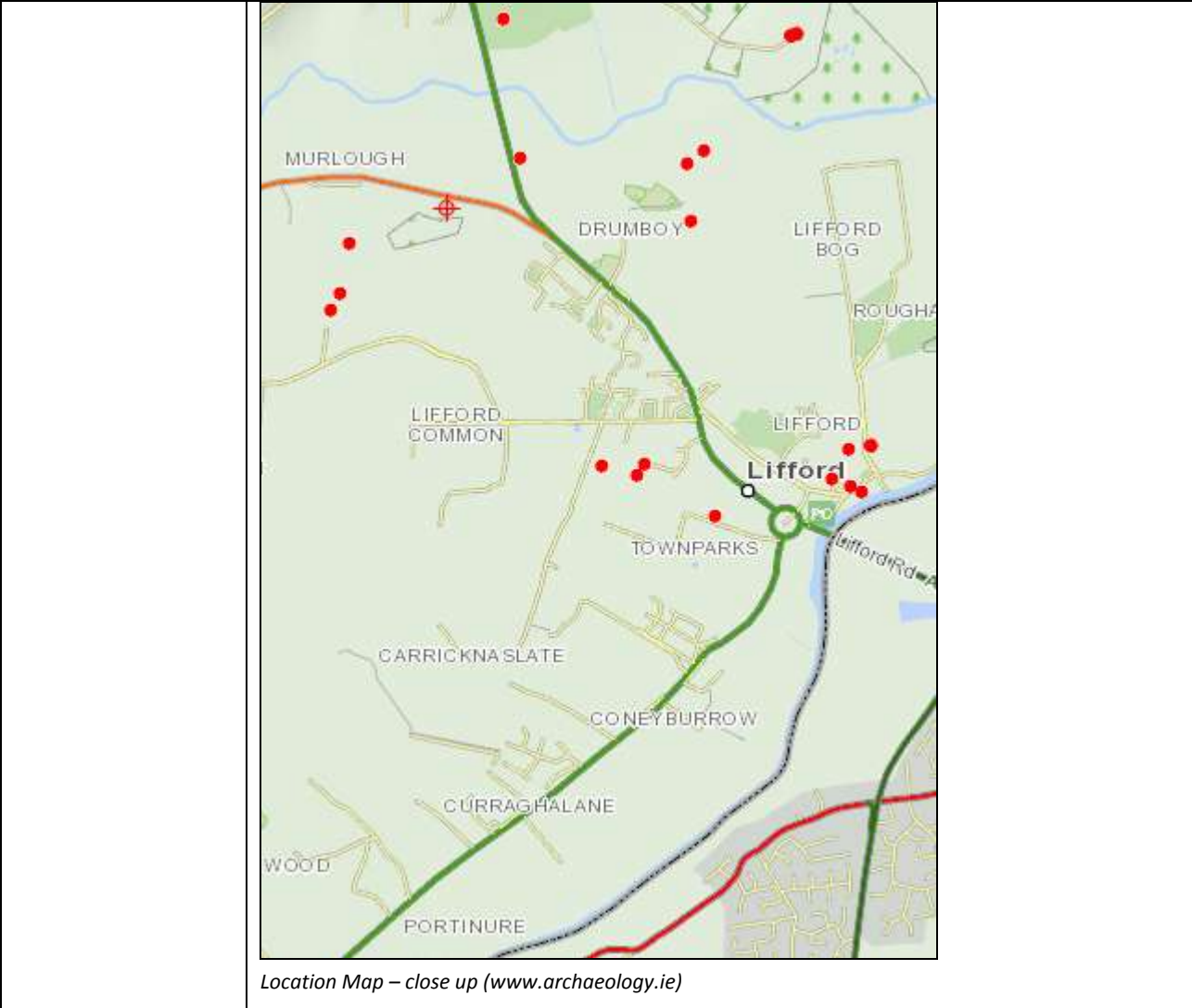


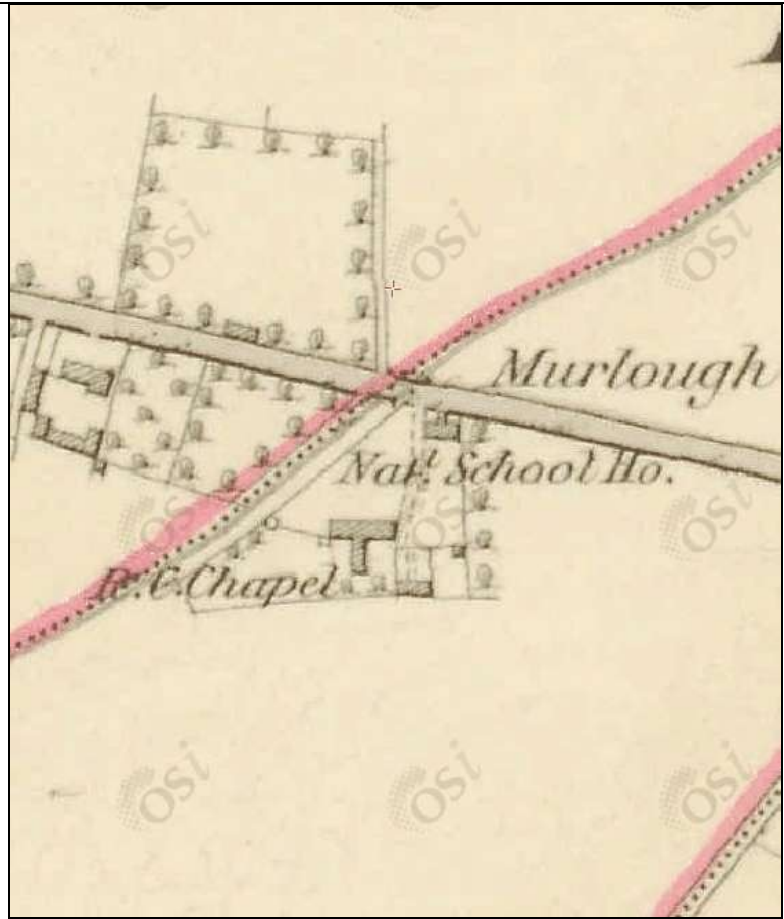
Asset Ref No.	St Patrick's Church, Murlough (NIAH & RPS 40907020)	
Heritage Type	Built	
	St Patrick's Church	Murlough 1950 - 1965
Location	OS 6-inch map sheet	DG071
	Townland	Murlough
	Parish	Murlough
	LCA	River Deelee - Lifford
	ITM Coordinates	631950/899475
	NG Coordinates	232004/399483
Protection Status	NIAH & RPS	
Condition	Extant and in good condition	
Ownership (if known)		
Site Description	<p>Detached Catholic Church on cruciform plan built 1963 with detached bell tower and covered walkway to west, two-storey accommodation to south, bell-tower of previous church, c. 1820 is retained on the site. Double-pitched seamed copper sheet with lantern to crossing on octagonal plan with copper roof, copper-sheeted pyramidal spire with crucifix finial. Wet-dashed, mosaic panels below cills to windows to ends of transepts. Leaded stained glass in concrete subframes with weather glazing to exterior, timber glazed doors, concrete cills, render reveals. Carara marble monolithic altar stone, carved timber crucifix to centre of altar with incised Kilkenny marble reredon, split concrete block walls, timber boarded ceiling. Rubble stone-clad boundary wall detached rubble stone three-storey tower built 1820 with ashlar lanset-arched openings and string courses and pyramidal finials and battlemented parapets.</p>	
Landscape Context (setting)	Located approximately 1.5km northwest of Lifford town, just south of the R264 road	
Site Appraisal	The site contains substantial remains and is easily accessible	
Sensitivity		
Associations		
Recommendations		

Mapping



Location Map (www.archaeology.ie)





1st edition OS map c. 1830 (www.osi.ie)

	<p>2nd edition OS map c. 1905 (www.osi.ie)</p>	
References	1996 NIAH Survey	
Plates		
Additional Notes		