
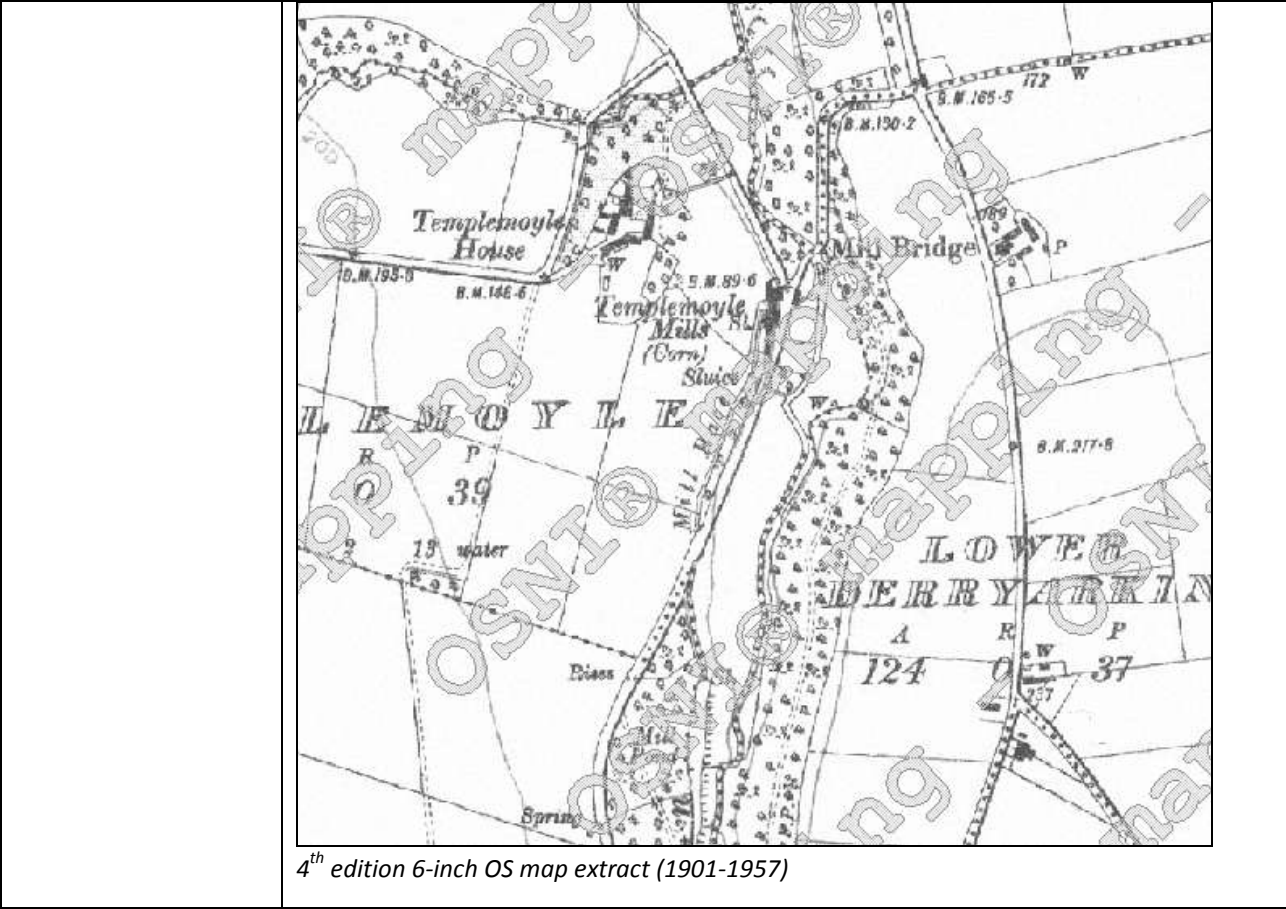
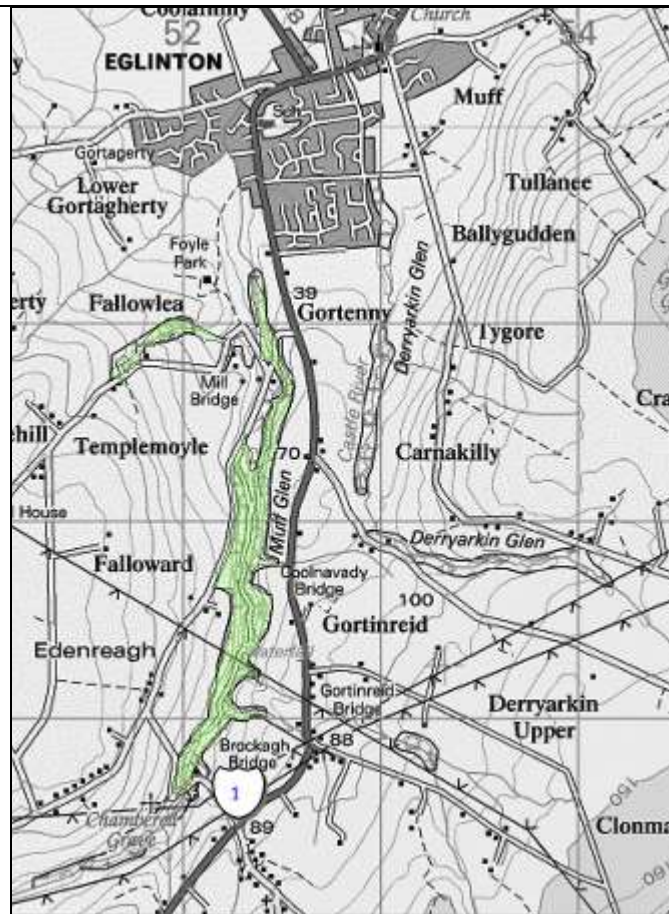


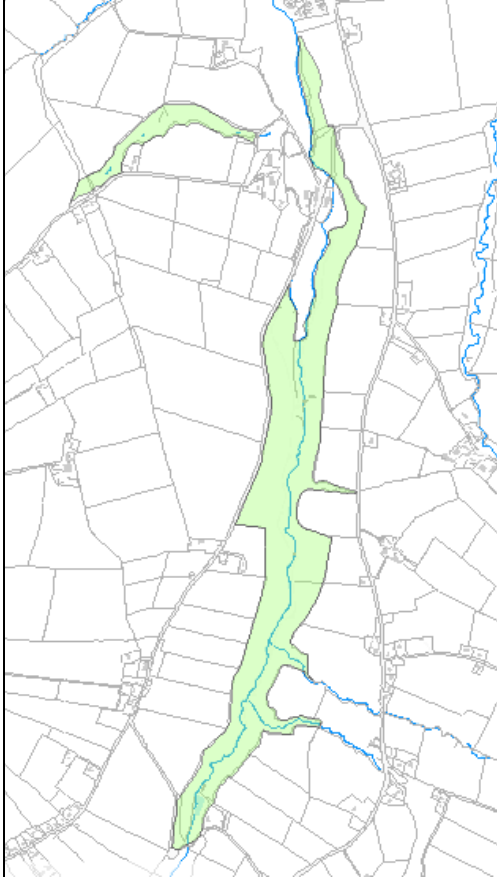
<b>Asset Ref No.</b>	<b>HB/01/03/014, Templemoyle House &amp; Historic Garden L-046</b>	
<b>Heritage Type</b>	Built	
	<i>Country House</i>	
<b>Location</b>	OS 6-inch map sheet	
	Townland	Templemoyle
	Parish	
	LCA	Burngibbagh & Drumahoe
	ITM Coordinates	252285;418812
	NG Coordinates	C5228518812
<b>Protection Status</b>	De-listed building (in 1990); Registered Historic Garden	
<b>Condition</b>		
<b>Ownership (if known)</b>	Private	
<b>Site Description</b>	None available	
<b>Landscape Context (setting)</b>	Registered historic gardens associated with the Country House at Muff Glen.	
<b>Site Appraisal</b>		
<b>Sensitivity</b>	Private	
<b>Associations</b>		
<b>Recommendations</b>		
<b>Mapping</b>	 <p>Present-day mapping extract (<a href="http://www.osni.gov.uk">www.osni.gov.uk</a>)</p>	



4<sup>th</sup> edition 6-inch OS map extract (1901-1957)



Extract from NIEA SMR MapViewer of the garden site

		
	<p><i>Extract from NIEA SMR MapViewer of the site</i></p>	
<p><b>References</b></p>	<p><a href="http://maps.ehsni.gov.uk/MapView/Default.aspx">http://maps.ehsni.gov.uk/MapView/Default.aspx</a></p>	
<p><b>Plates</b></p>		
<p><b>Additional Notes</b></p>		