
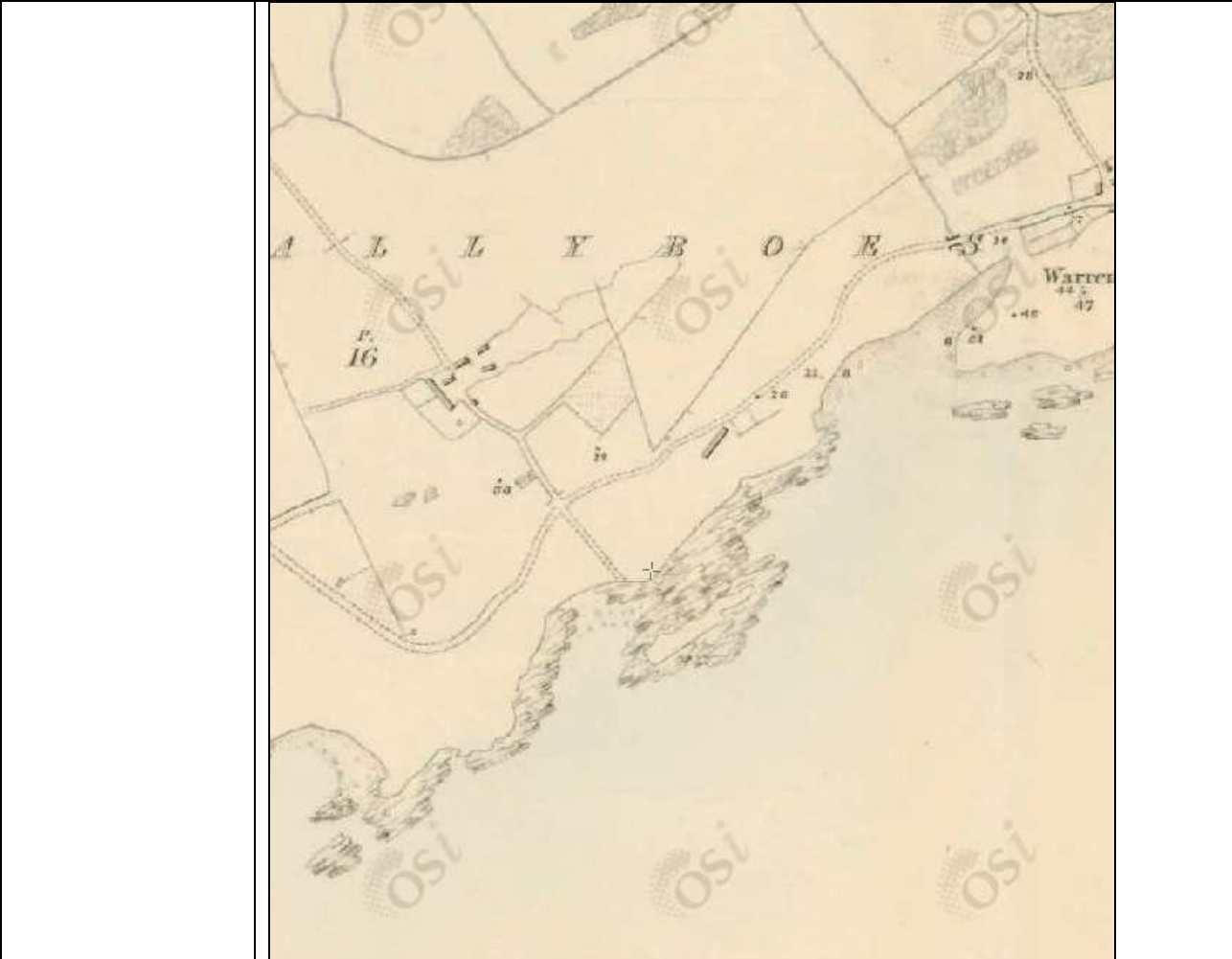


Asset Ref No.	Eleven Ballyboes: Middens (DG022-010; DG022-011; DG022-012 & DG022-013)	
Heritage Type	Built	
	Middens	
Location	OS 6-inch map sheet	DG022
	Townland	Eleven Ballyboes
	Parish	Moville Lower
	LCA	Inishowen Head to Quigley's Point
	ITM Coordinates	DG022-010: 665923/940476 DG022-011: 666009/940522 DG022-012: 665844/940442 DG022-013:665831/940411
	NG Coordinates	DG022-010: 265985/440494 DG022-011: 266071/440540 DG022-012: 265906/440460 DG022-013: 265893/440426
Protection Status	RMP	
Condition	Fragile remains only	
Ownership (if known)		
Site Description	<p><i>DG022-010:</i> Possible midden site situated in a small rocky cove on the beach overlooking Lough Foyle. A large amount of flint material has been found lying on the beach below which has been retrieved below the high water mark and is only accessible during low tides. It is possible that this material on the beach has come from either a washed out midden located above the beach or from a flint scatter of possible early mesolithic date (SMR File ; NMI Report 23 September 1999).</p> <p><i>DG022-011:</i> Possible midden site situated in a small rocky cove on the beach overlooking Lough Foyle. A large amount of flint material has been found lying on the beach below which has been retrieved below the high water mark and is only accessible during low tides. It is possible that this material on the beach has come from either a washed out midden located above the beach or from a flint scatter of possible early mesolithic date (SMR File ; NMI Report 23 September 1999).</p> <p><i>DG022-012:</i> Possible midden site situated in a small rocky cove on the beach overlooking Lough Foyle a section of which has been exposed due to coastal erosion. A large amount of flint material (DG022-010-) has been found lying on the beach 70m to the E of the possible midden site (SMR File ; NMI Report 23 September 1999). A second possible midden site (DG022-013-) is located 30m to the SSW</p> <p><i>DG022-013:</i> Possible midden site situated in a small rocky cove on the beach overlooking Lough Foyle a section of which has been exposed due to coastal erosion. A large amount of flint material (DG022-010-) has been found lying on the beach 100m to the E of the possible midden site (SMR File ; NMI Report 23 September 1999). A second possible midden site (DG022-012-) is located 30m to the NNE.</p>	

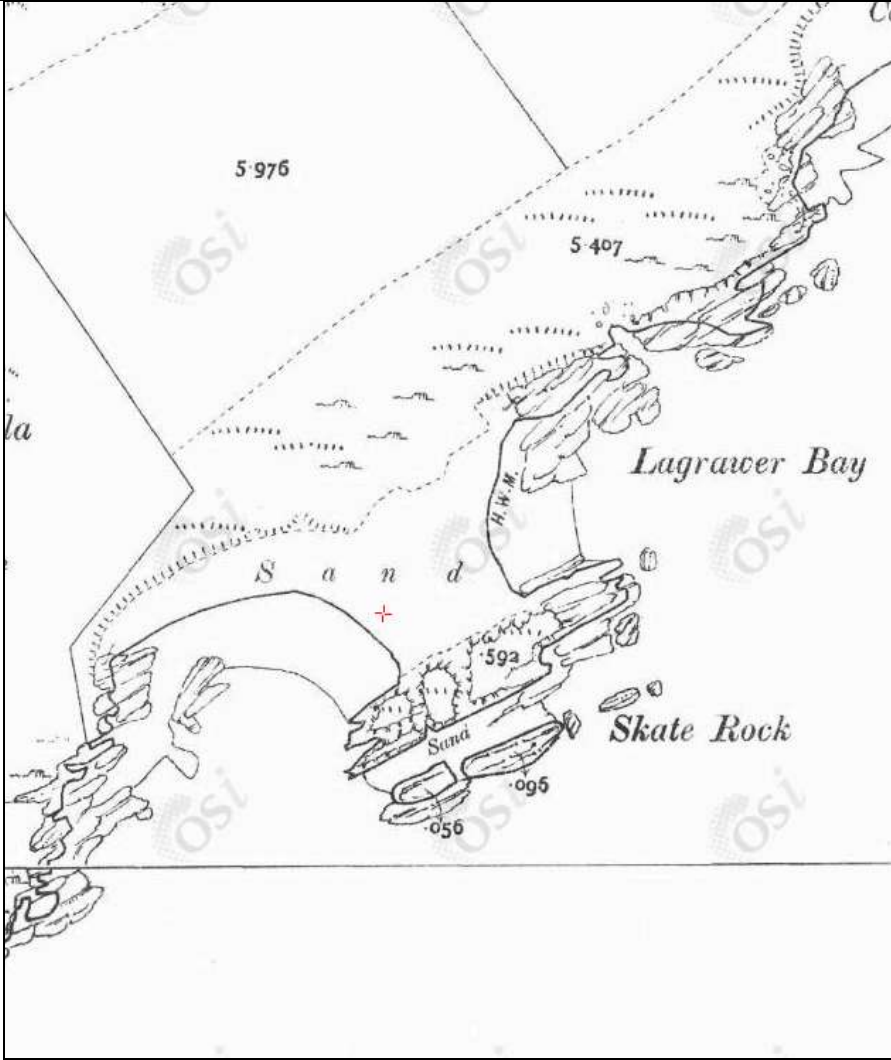
Landscape Context (setting)	Located approximately 1.5km east-northeast of Greencastle, to the south of the R241 road and overlooking Lough Foyle.
Site Appraisal	These sites do not provide a visitor attraction.
Sensitivity	These sites are located on or close to the edge of Lough Foyle and are therefore very sensitive to erosion.
Associations	These sites are all associated.
Recommendations	
Mapping	 <p><i>Location Map (www.archaeology.ie)</i></p>



*Location Map – close up showing DG022-010, DG022-011, DG022-012 & DG022-013
(www.archaeology.ie)*



1st edition OS map c. 1830 (www.osi.ie)

	 <p>2nd edition OS map c. 1905 (www.osi.ie)</p>
References	Lacey, B. (1983) Archaeological Survey of County Donegal.
Plates	
Additional Notes	