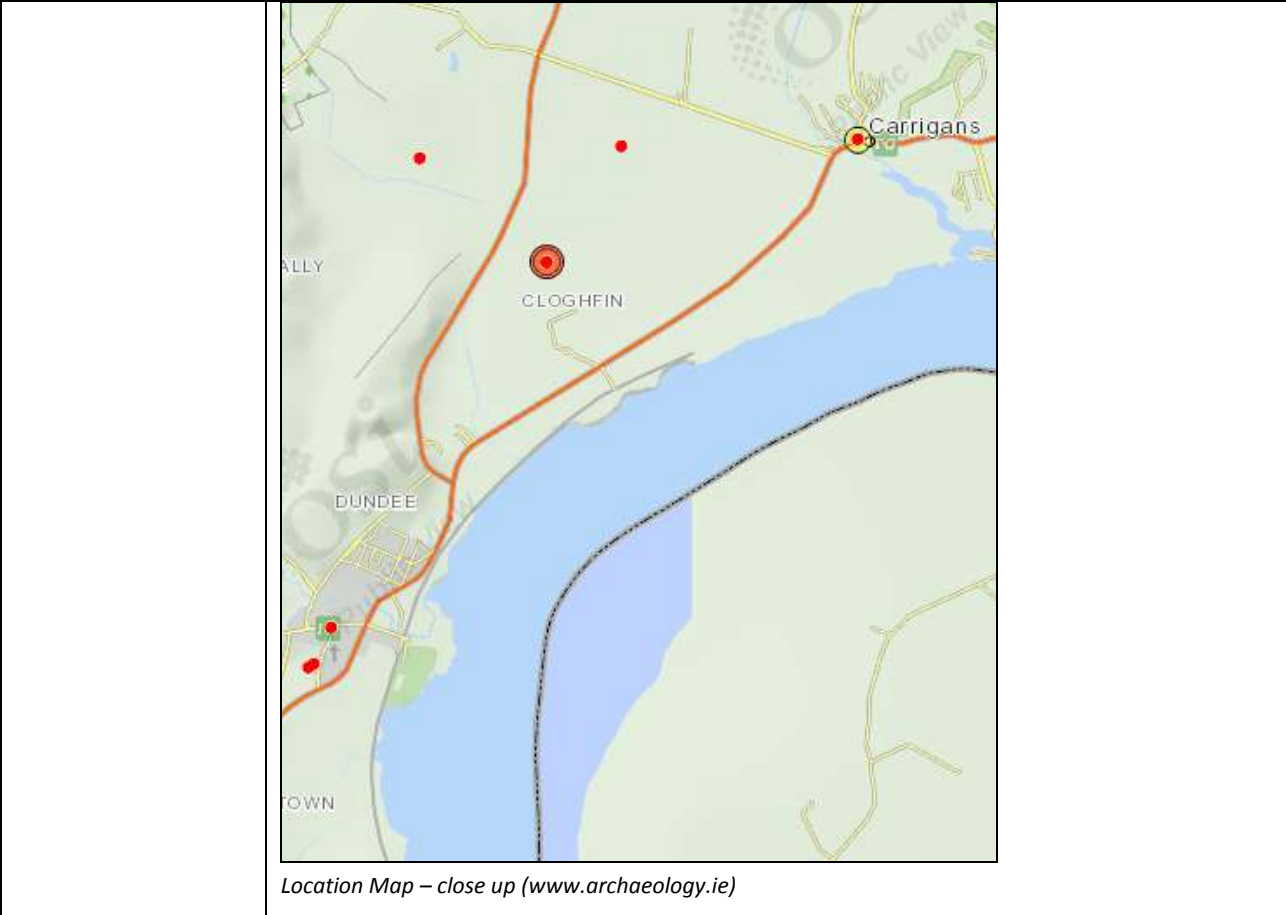



Asset Ref No.	Cloghfin: Standing Stones (DG055-02301 & DG055-02302)	
<b>Heritage Type</b>	Built	
	<i>Standing stones</i>	
<b>Location</b>	OS 6-inch map sheet	DG055
	Townland	Cloghfin
	Parish	Killea
	LCA	Carrigans – River Deelee
	ITM Coordinates	635401/911188
	NG Coordinates	235457/411199
<b>Protection Status</b>	RMP	
<b>Condition</b>	Substantial remains	
<b>Ownership (if known)</b>		
<b>Site Description</b>	Two standing stones are noted here on the OS 6-inch maps but only one is now standing. It is .94m high × 0.8m wide × 0.8m thick; NNE-SSW. The other stone, 2.94m long × 0.84m wide × 0.48m thick is now lying beside it but part of it is unweathered indicating that it was once standing. Situated in a low-lying position on good level land.	
<b>Landscape Context (setting)</b>	Set within good grazing land, approximately 1km southwest of Carrigans and 1km northeast of SaintJohnston/ Dundee, between the R265 and R236 roads, overlooking the River Foyle to the southeast	
<b>Site Appraisal</b>	The site contains substantial remains and is easily accessible from Carrigans	
<b>Sensitivity</b>	This site is located close to a number of dwelling houses, though there is little potential for human interference.	
<b>Associations</b>	These are two of a large number of standing stones in this part of the county. They may be contemporary/associated with nearby standing stones at Cloghfin/Tonagh (DG055-021) approximately 0.5km to the northeast and at Tonagh (DG055-020) approximately 0.5km to the northwest.	
<b>Recommendations</b>		

Mapping



Location Map ([www.archaeology.ie](http://www.archaeology.ie))






*Location Map – close up (www.archaeology.ie)*



1<sup>st</sup> edition OS map c. 1830 ([www.osi.ie](http://www.osi.ie))

		
<p><i>2<sup>nd</sup> edition OS map c. 1905 (www.osi.ie)</i></p>		
<p><b>References</b></p>	<p>Lacey, B. (1983) Archaeological Survey of County Donegal.</p>	
<p><b>Plates</b></p>		
<p><b>Additional Notes</b></p>		