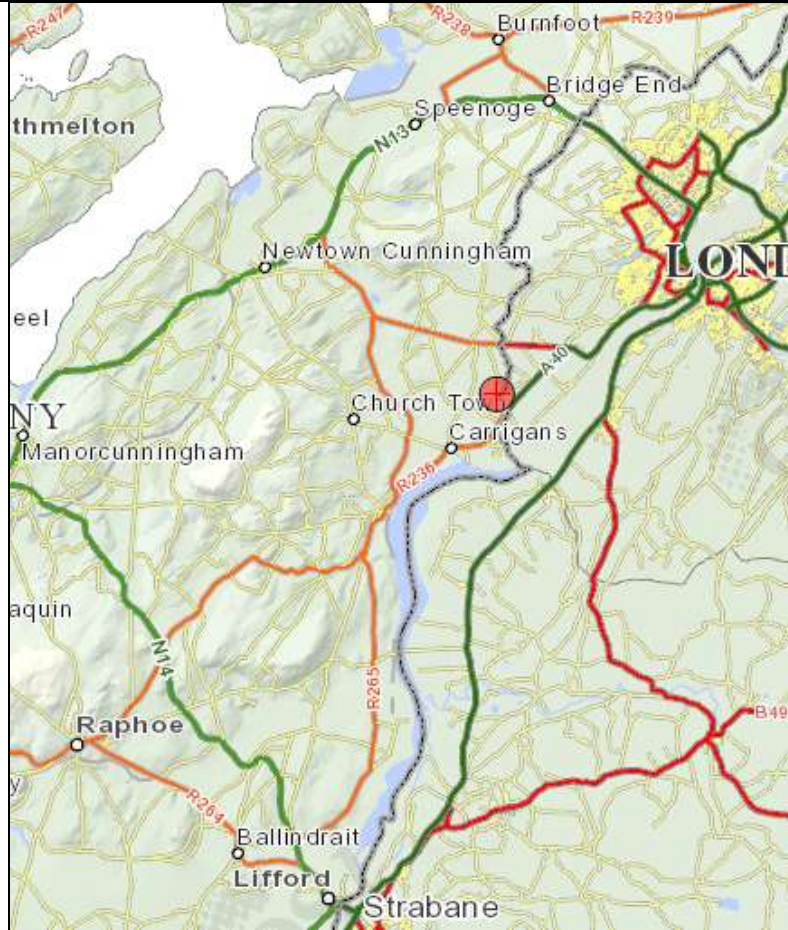



Asset Ref No.	Ardnamoghil: Standing Stone - DG055-014	
Heritage Type	Built	
	<i>Standing Stone</i>	
Location	OS 6-inch map sheet	DG055
	Townland	Ardnamoghil
	Parish	Killea
	LCA	Carrigans – River Deelee
	ITM Coordinates	638015/913184
	NG Coordinates	238071/413196
Protection Status	RMP	
Condition	Substantial remains	
Ownership (if known)		
Site Description	A standing stone 2.5m high and 1.07m × 1.05m at base but tapering towards the top; NW-SE. Situated on level ground close to the crest of a low hill.	
Landscape Context (setting)	Located approximately 2.5km northeast of Carrigans, just northwest of the border with the north and the R236 and A40 roads, overlooking the River Foyle.	
Site Appraisal	The stone is located close to the crest of the hill and is easily accessible from the road.	
Sensitivity	This monument is sensitive to damage from agricultural activity.	
Associations	It may be contemporary with another standing stone at Dunmore (DG055-017) to the southwest and a Megalithic tomb (DG055-029) at Kildrum Lower to the northwest.	
Recommendations		

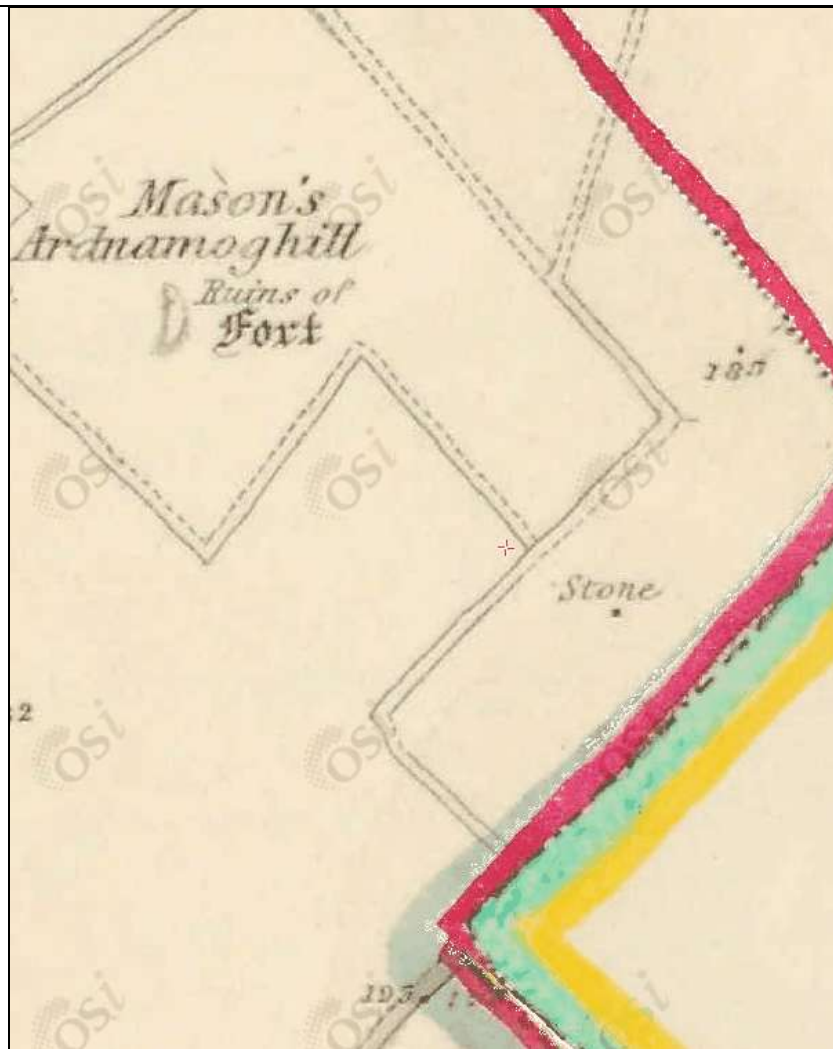
Mapping



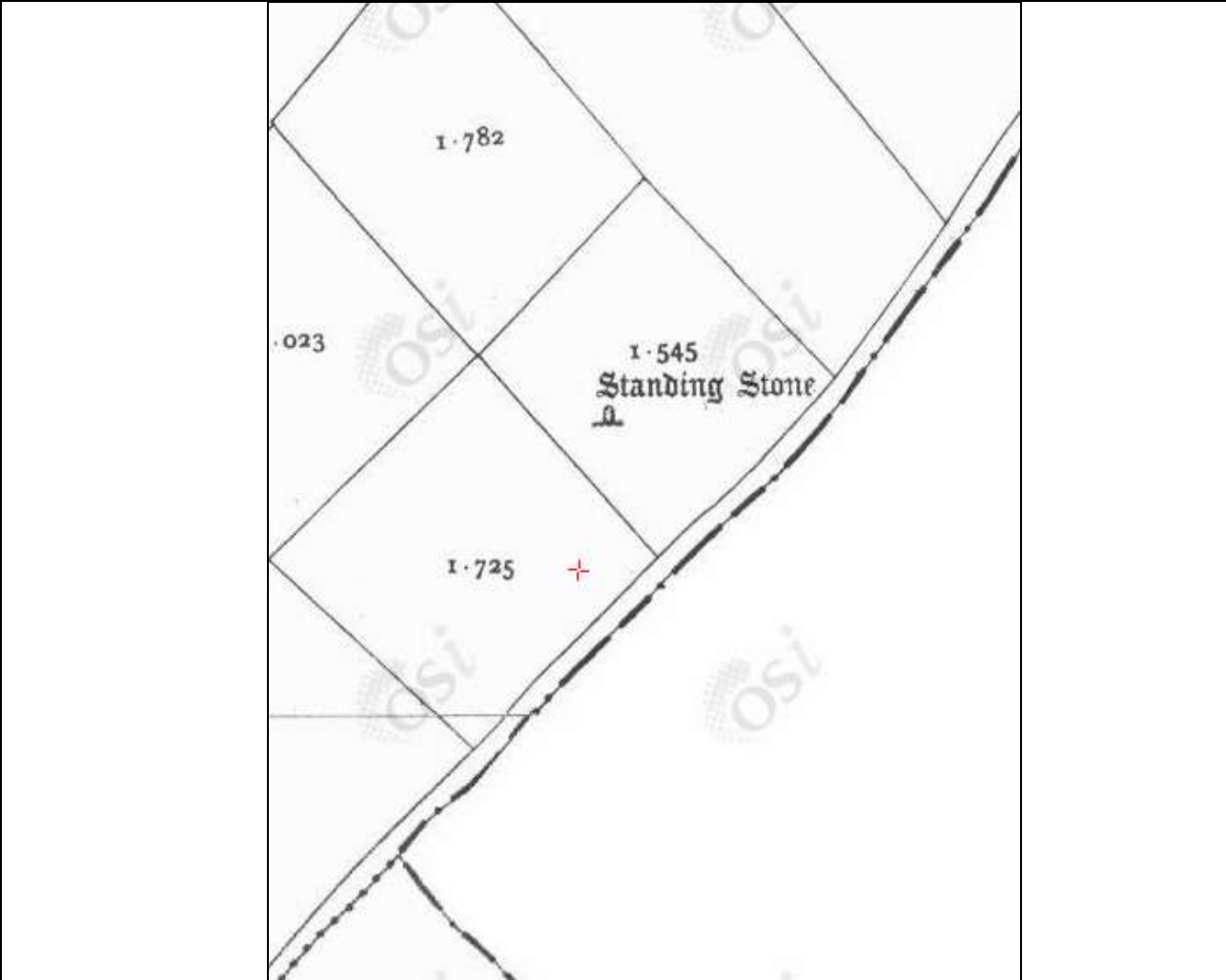
Location Map (www.archaeology.ie)



Location Map – close up (www.archaeology.ie)



1st edition OS map c. 1830 (www.osi.ie)



2nd edition OS map c. 1905 (www.osi.ie)

References	<i>Lacey, B. (1983) Archaeological Survey of County Donegal.</i>
Plates	
Additional Notes	