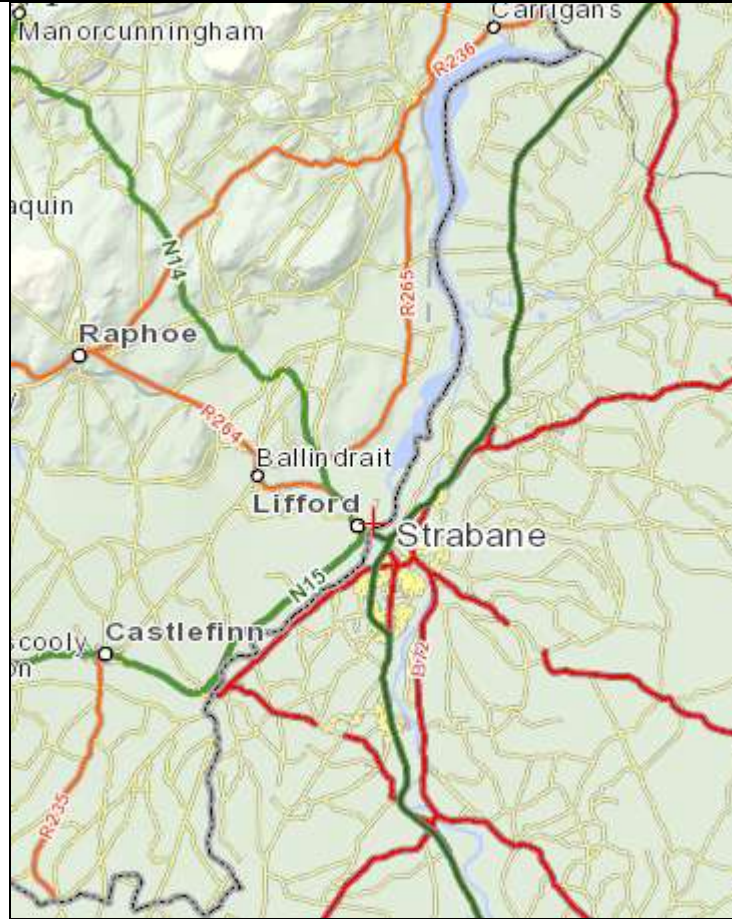
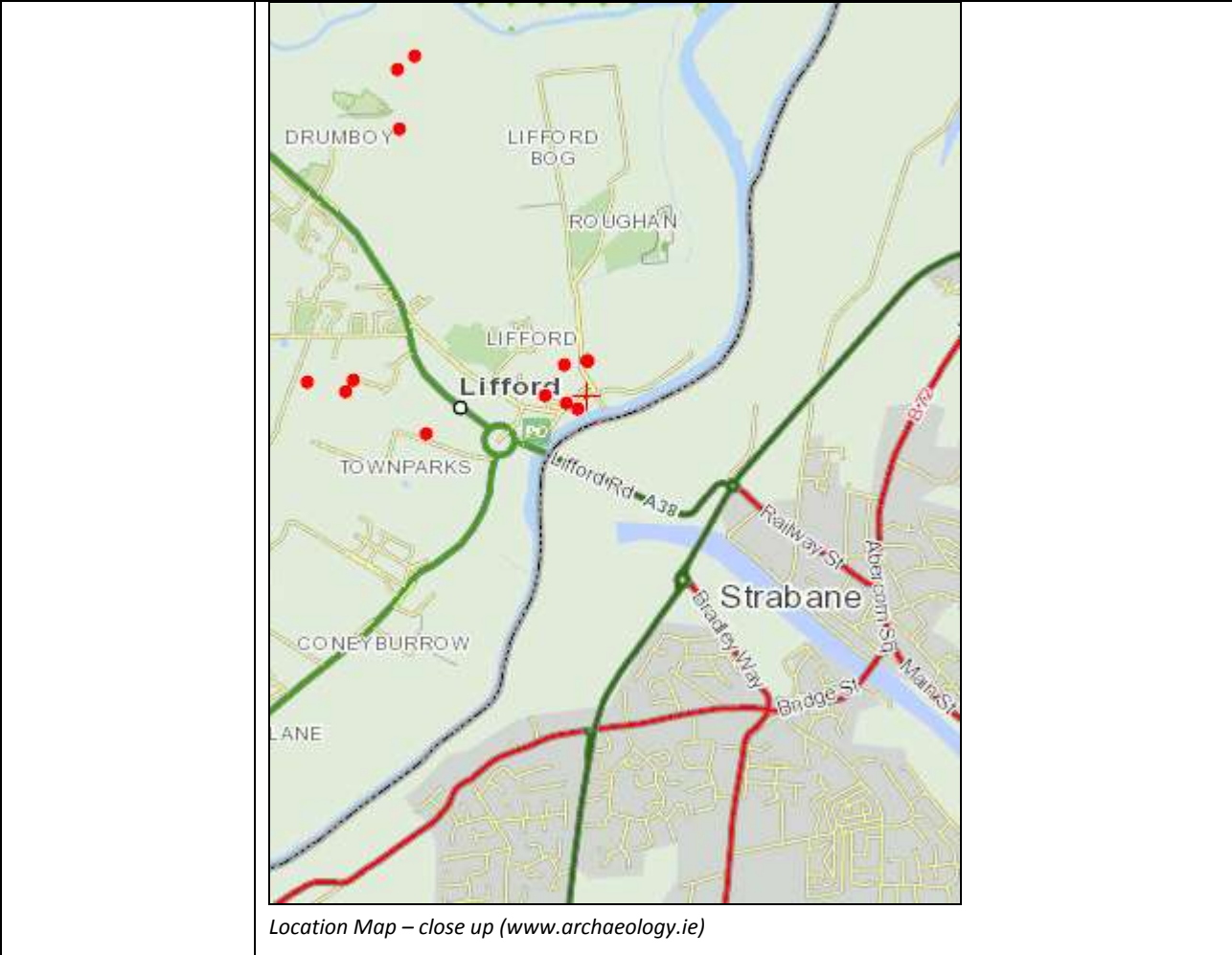


<b>Asset Ref No.</b>	<b>Old Courthouse, Lifford (NIAH &amp; RPS 40800806)</b>	
<b>Heritage Type</b>	Built	
	Old Courthouse Visitors Centre Lifford 1740 - 1750	
<b>Location</b>	OS 6-inch map sheet	DG071
	Townland	Lifford
	Parish	Clonleigh
	LCA	River Deelee - Lifford
	ITM Coordinates	633488/898488
	NG Coordinates	233543/398496
<b>Protection Status</b>	NIAH &RPS	
<b>Condition</b>	Extant and in good condition	
<b>Ownership (if known)</b>	Col, Clonleigh Parish	
<b>Site Description</b>	<p>Detached eight-bay single-storey over basement former courthouse and County Gaol built 1746 with Gibbsian pedimented doorcase with carved coat-of-arms over, renovated c.1985 and now in use as museum with internal mezzanine. Hipped fibre-cement tiles with sandstone cyma recta eaves course to rear, nap rendered corniced chimneys and cast-iron rainwater goods, parapet wall to facade. Wet dashed with ashlar sandstone quoins, string and plinth courses and carved coat-of-arms and date plaque over door. Timber sash windows in segmental-arched openings with sandstone rusticated surrounds, timber panelled double doors with sandstone Gibbsian surround, keystone and pediment over, plain sandstone surrounds to windows to side, Venetian windows to rear with san. Wet dashed rubble stone wall to basement area.</p>	
<b>Landscape Context (setting)</b>	Located at the eastern end of Lifford town, on the Diamond and south of St. Lugadius Col Church	
<b>Site Appraisal</b>	The site contains substantial remains and is easily accessible.	
<b>Sensitivity</b>		
<b>Associations</b>	Associated with the development of Lifford as an administration centre during the eighteenth century	
<b>Recommendations</b>		

Mapping

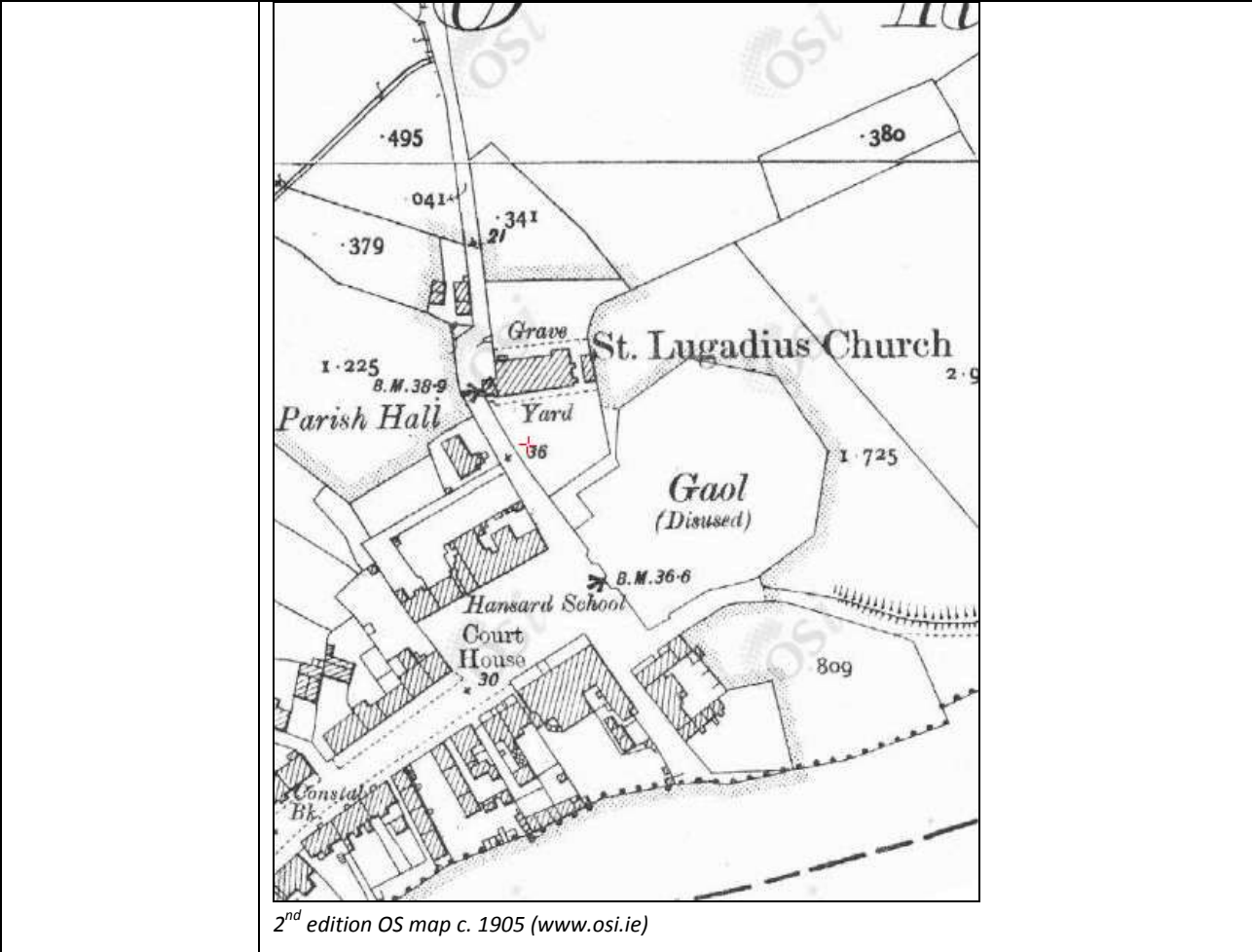


Location Map ([www.archaeology.ie](http://www.archaeology.ie))





1<sup>st</sup> edition OS map c. 1830 ([www.osi.ie](http://www.osi.ie))



References	1996 NIAH Survey
Plates	
Additional Notes	