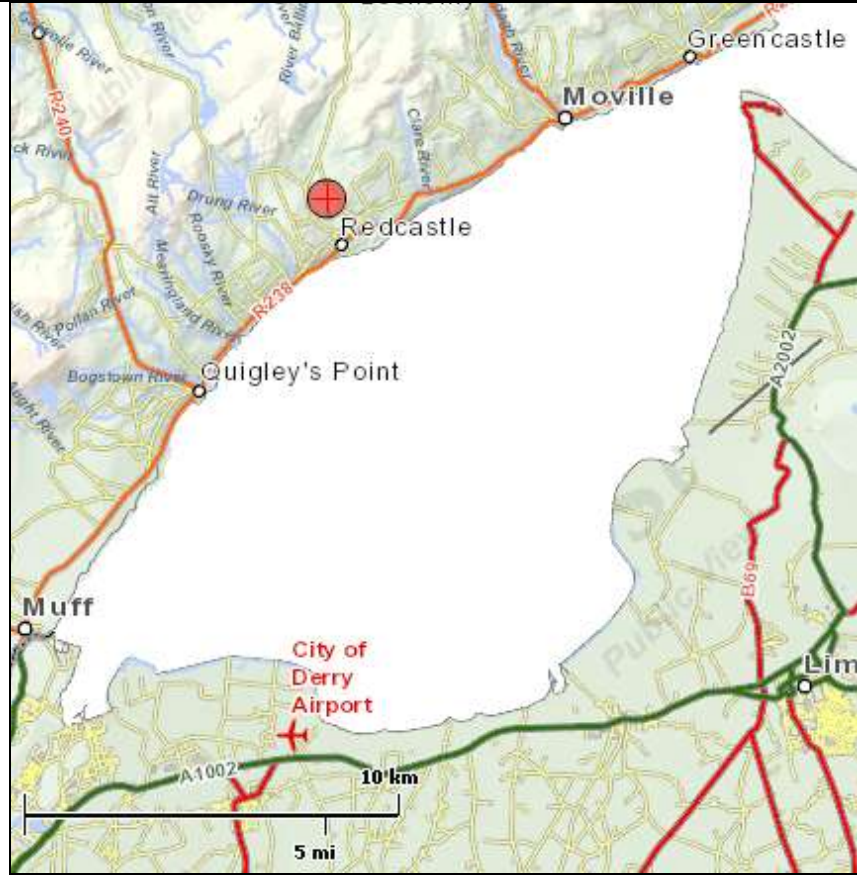


Asset Ref No.	Tullynavinn: Promontory Fort (inland) (DG021-015)	
Heritage Type	Built	
	<i>Promontory Fort - inland</i>	
Location	OS 6-inch map sheet	DG021
	Townland	Tullynavinn
	Parish	Moville Upper
	LCA	Inishowen Head to Quigley's Point
	ITM Coordinates	654772/936226
	NG Coordinates	254832/436243
Protection Status	RMP	
Condition	Substantial remains	
Ownership (if known)		
Site Description	A spit of high ground with access from the NE known locally as a 'Doon', is cut off by a low stone wall extending across the neck. The interior is flat but very overgrown. It is difficult to decide whether the rock visible is outcrop or the remains of a structure.	
Landscape Context (setting)	Set within area surrounded by good agricultural land, to the north-northwest of the R238 road, Redcastle and Lough Foyle.	
Site Appraisal	The site is not marked on the 1 st or 2 nd edition OS maps. It contains substantial remains, which seem to be well preserved.	
Sensitivity	This site is located close to the R238 road and is within agricultural land and is thusly sensitive to human interference through agricultural activity.	
Associations	It is located close to a Sweat house (DG021-017), though it is unlikely that these sites are associated.	
Recommendations		

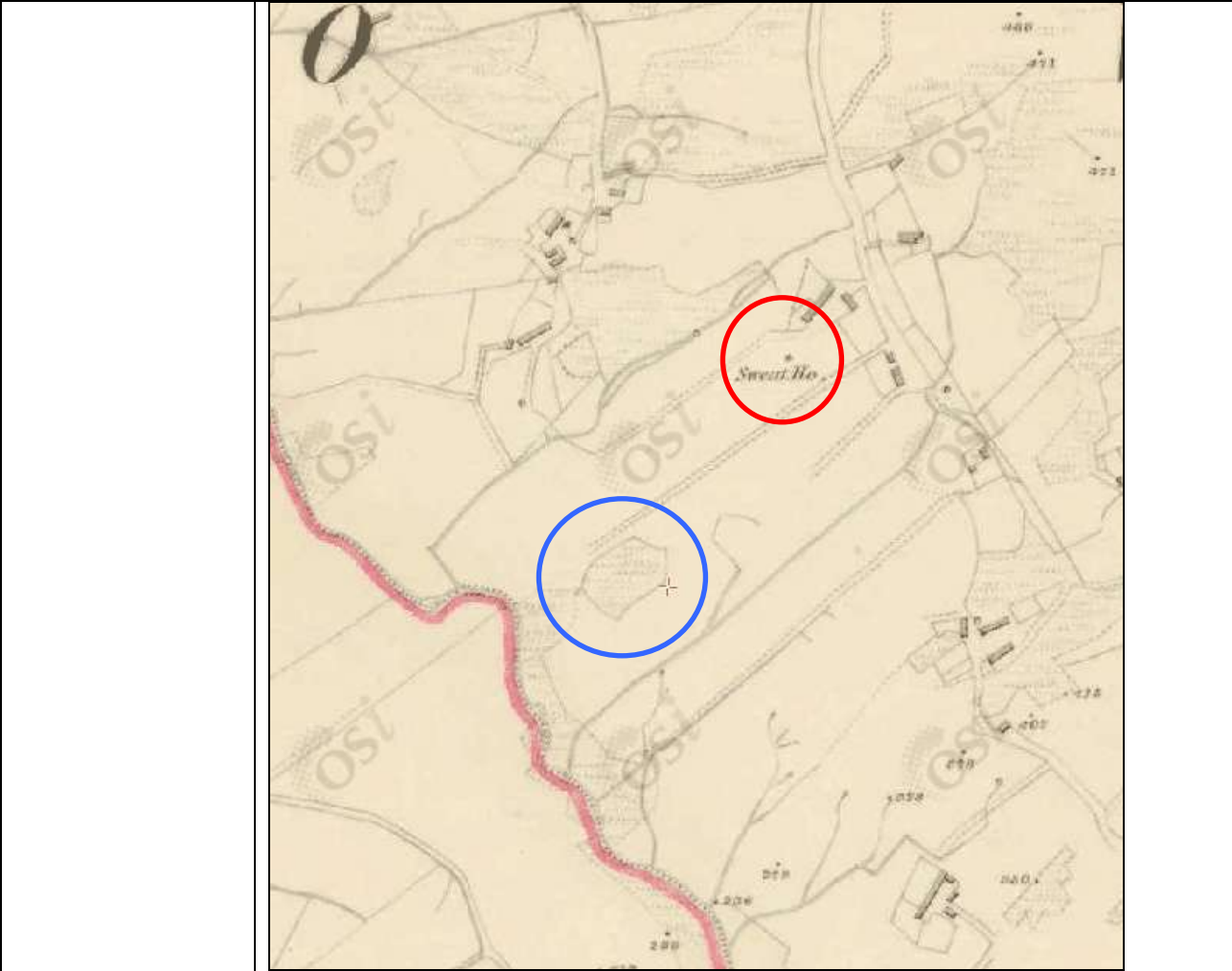
Mapping



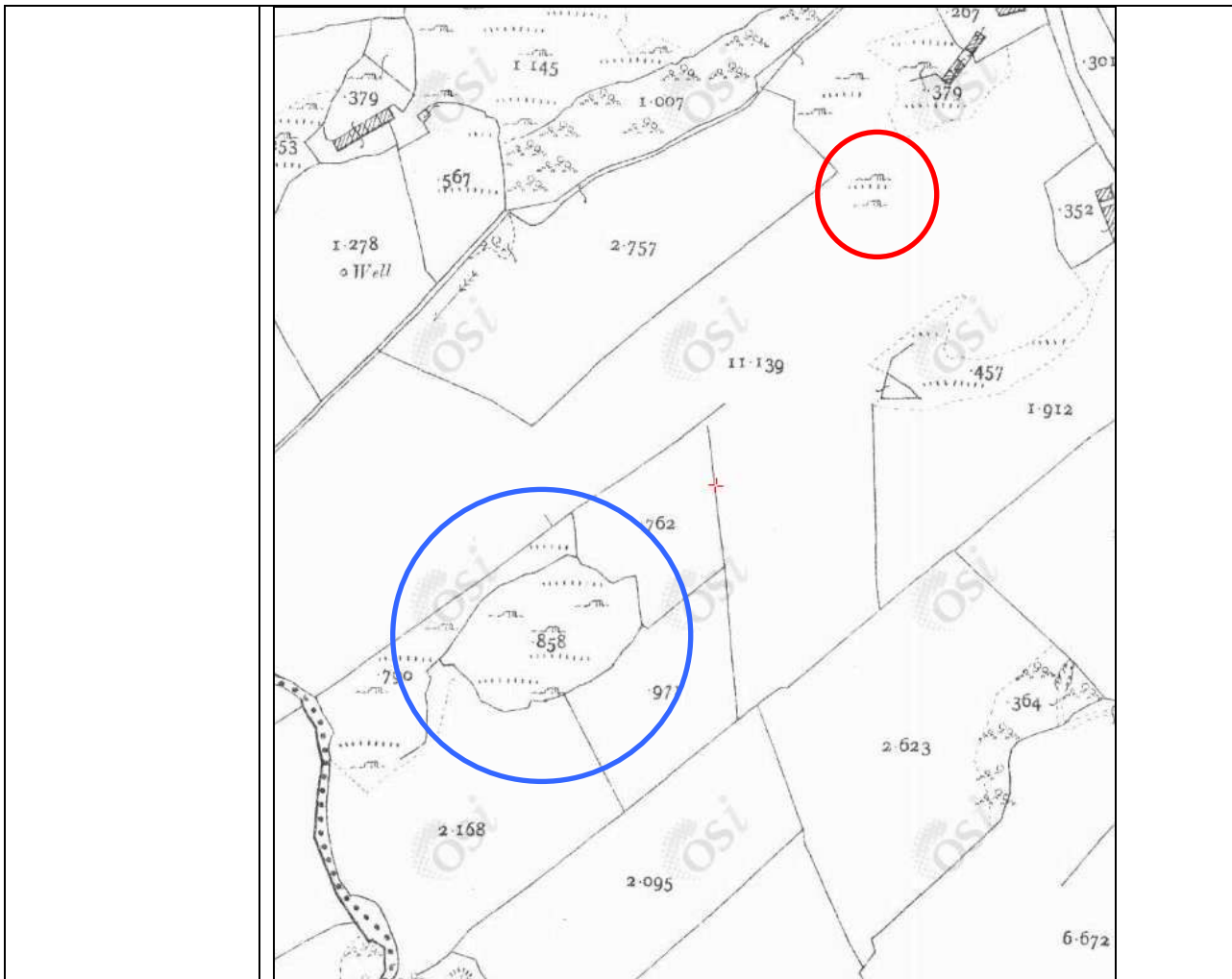
Location Map (www.archaeology.ie)



Location Map – close up (www.archaeology.ie)



1st edition OS map c. 1830 (www.osi.ie) Sweet house in red; Promontory fort in blue



2nd edition OS map c. 1905 (www.osi.ie) Sweat house in red; Promontory fort in blue

References	Lacey, B. (1983) Archaeological Survey of County Donegal.
Plates	
Additional Notes	