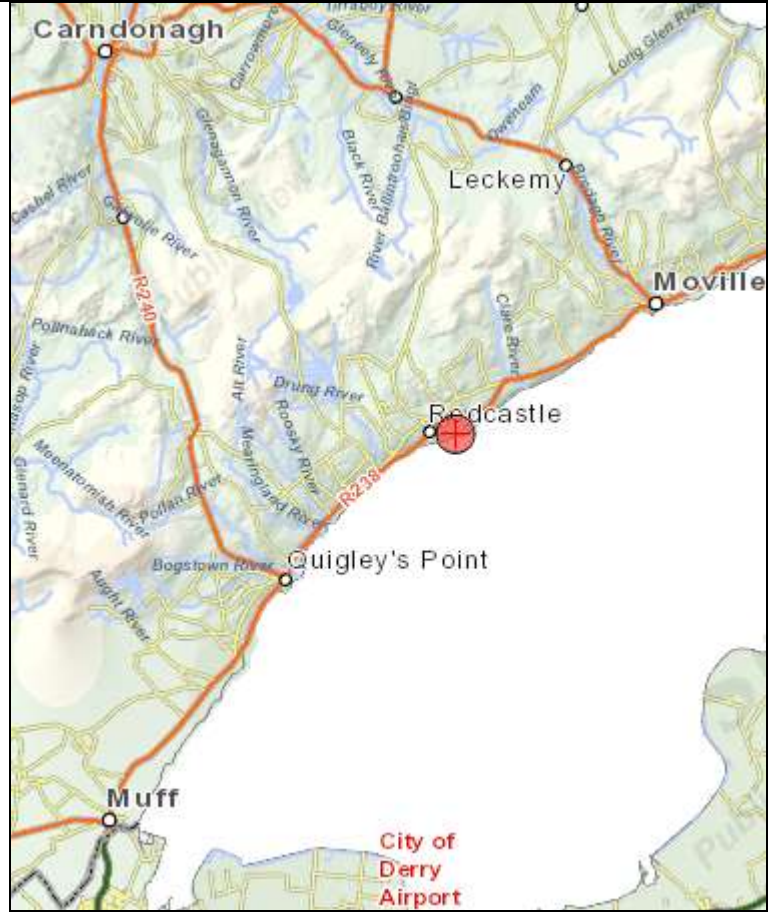



Asset Ref No.	Carrickmaquigley: Castle - unclassified (DG031-003)	
Heritage Type	Built	
	Middens	
Location	OS 6-inch map sheet	DG031
	Townland	Carrickmaquigley
	Parish	Moville Upper
	LCA	Inishowen Head to Quigley's Point
	ITM Coordinates	655879/934926
	NG Coordinates	255939/434943
Protection Status	RMP	
Condition	Substantial remains	
Ownership (if known)		
Site Description	<p><i>Red Castle (site of): In 1601, this castle was inhabited by Hugh Carrogh McLaughlin and was captured by English forces in the 1608 rebellion. Granted to Chichester, it was let to Sir Richard Hansard and subsequently to Sir George Carey. The castle was probably a ruin by 1665 and had been entirely demolished more than a century and a half ago. It was sited on a boss of rock, c. 4.5m high. (Simmington 1937, 2; Davies and Swan 1939, 207; Hunter 1975, 82).</i></p>	
Landscape Context (setting)	<p>Located in Redcastle close to Redcastle pier, to the south of the R238 road. The castle was demolished long ago and there is a hotel on the location now.</p>	
Site Appraisal	<p>The castle was demolished long ago and there is a hotel on the location now, thusly there are no remains visible now.</p>	
Sensitivity	<p>There are no remains visible.</p>	
Associations	<p>Possibly contemporary with White castle (DG031-007001) located approximately 3.5km southwest.</p>	
Recommendations		

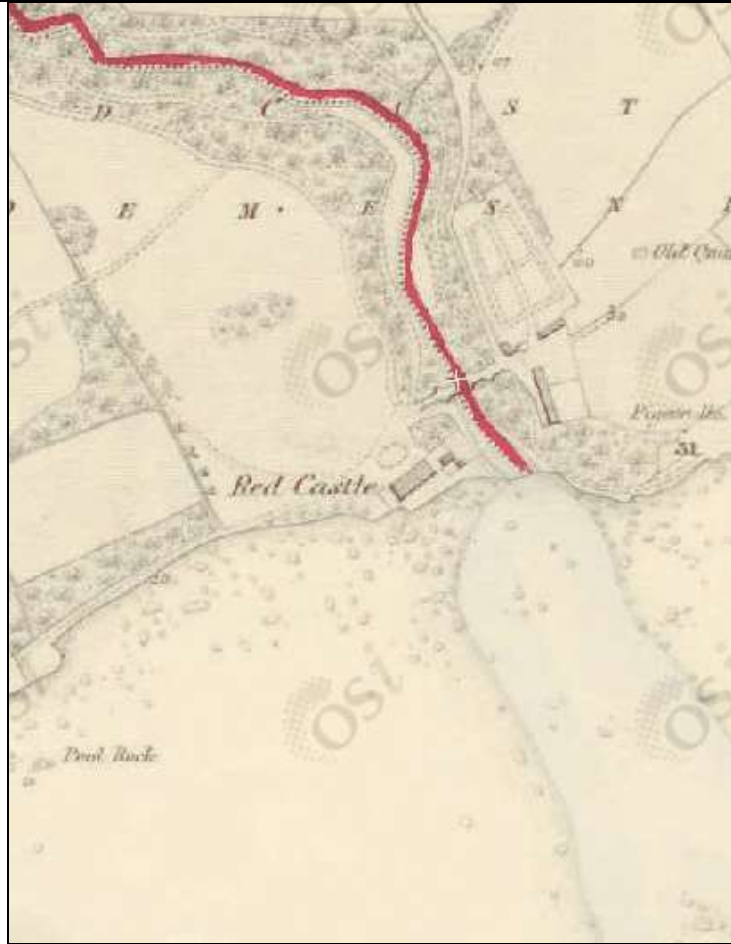
Mapping



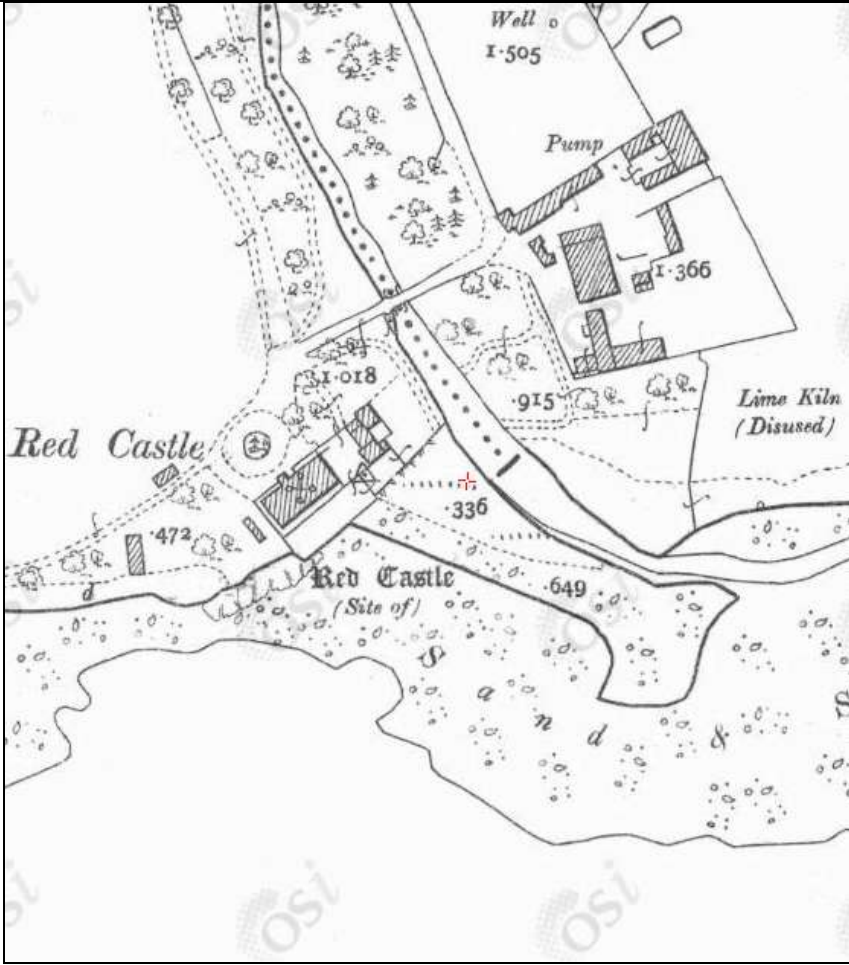
Location Map (www.archaeology.ie)



Location Map – close up (www.archaeology.ie)



1st edition OS map c. 1830 (www.osi.ie)

	 <p>2nd edition OS map c. 1905 (www.osi.ie)</p>	
<p>References</p>	<p>Cody, E. (2002) Survey of the Megalithic Tombs of Ireland. Volume VI. County Donegal. Lacey, B. (1983) Archaeological Survey of County Donegal.</p>	
<p>Plates</p>		
<p>Additional Notes</p>		