



Address	1 Market Street
Name	none
Map Reference	M1
Plot Number	119
Listed Building Reference Grade	no n/a n/a
Conservation Area Reference	yes historic City
Building at Risk Reference	no n/a
Date of Construction	early-18th century
Original Use	not known
Present Use	public house

Description

Three-storey, mid-terrace building set at the back edge of the pavement. Painted, smooth render façade, quoins and natural slate double pitched roof. Four square-headed window openings at first and second floors, with one-over-one vertical sliding sash painted timber windows. Pedimented canopy over main entrance. Contemporary signage and awnings.

History

Two of three public houses in Market Street indicated on the 1899 valuation map. Formerly numbered 2-3 Market Street.

Owners/Tenants

2 Market Street

1876	Henry H Hamilton
1879	H L Hamilton, publican
1884	Henry L Hamilton
1889	W Wallace
1895	William McCool
1909	M Sweeney
1918	M Sweeney
1927	John Quinn
1941	John Quinn
1949	John Quinn
1953	John Quinn
1973	The Hong Bar
2012	The Bentleys Bar

1876+1884-1953 Derry Almanac; 1879 Givven's Almanac; and others.

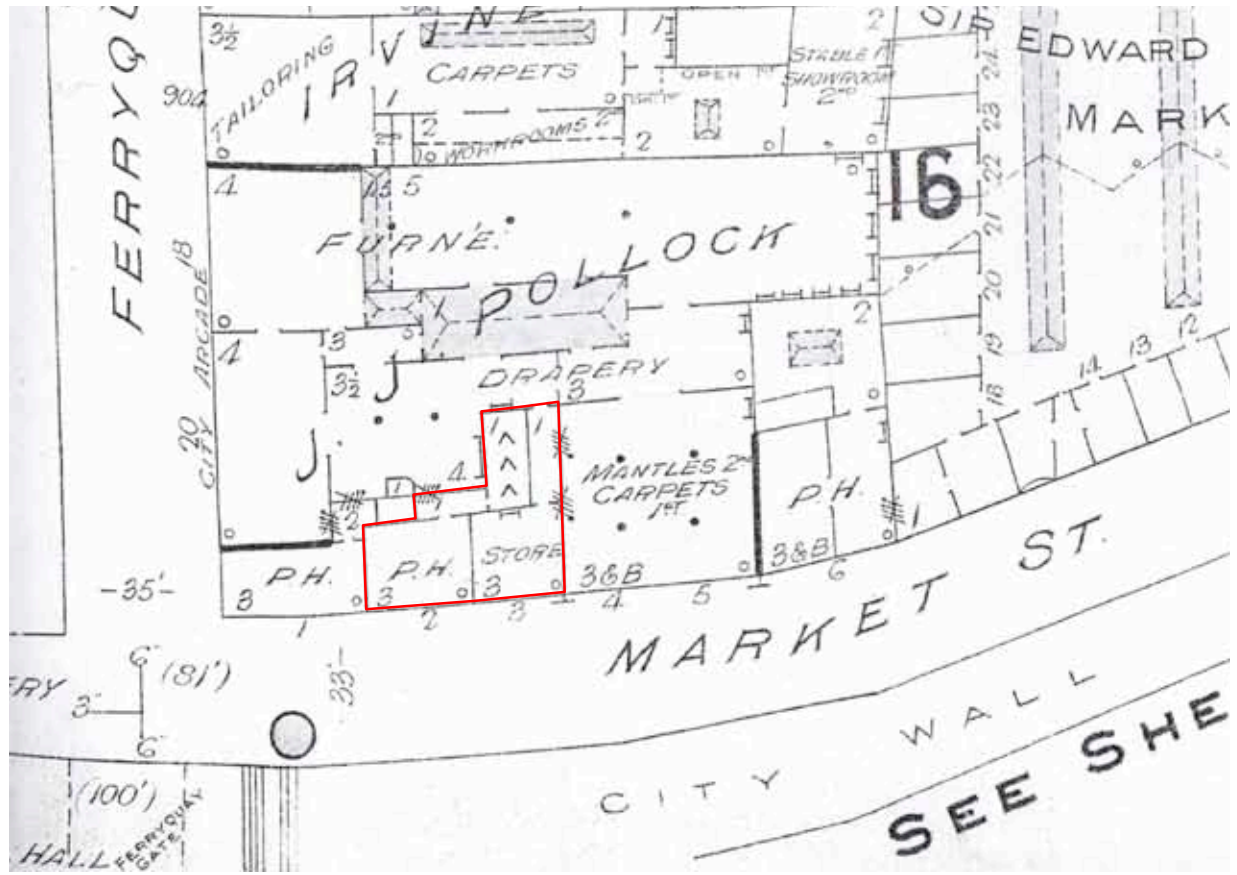
3 Market Street

1876	Mrs Kyle
------	----------

1879	Mrs Kyle
1884	Mrs Sarah Kyle
1889	W Hannigan, pawn office
1927	James Boyd, collar and shirt factory
1941	James Boyd Ltd
1941	James Boyd Ltd
1949	James Boyd Ltd
1953	James Boyd Ltd

1876+1884-1953 Derry Almanac; 1879 Givven's Almanac; and others.

Archive Maps



1 Market Street. Valuation Map, 1899

Archive Images



1 Market Street, circa 1930



1 Market Street, circa 1973

Archive Articles

WILLIAM M'COOL,
WISHES THE PUBLIC TO KNOW THAT HE SELLS
Whiskies, Aines, Brandies, etc.,
OF THE VERY BEST QUALITY, AND AT MODERATE PRICES,
At Corner of FOYLE STREET and SHIPQUAY PLACE,
Corner of STRAND and SACKVILLE STREET,
FARMERS' INN, WILLIAM STREET,
And No. 2, MARKET STREET,
LONDONDERRY.

Derry Almanac, 1895



Address	2-5 Market Street
Name	none
Map Reference	M2
Plot Number	118
Listed Building Reference Grade	no n/a n/a
Conservation Area Reference	yes historic city
Building at Risk Reference	no n/a
Date of Construction	circa 1890
Original Use	shop
Present Use	shop/office

Description

Four-storey, three-bay, end of terrace building set at the back edge of the pavement with painted smooth rendered façade and shallow pitched natural slate hipped roof. Deep overhanging eaves supported on pairs of eaves brackets. Square headed window openings to ground, second and third floor windows. Round headed window openings at first floor. Rendered decorative band courses at sills and heads to window openings on upper floors. Moulded window opening surrounds at first floor. One-over-one sash/fixed lights generally.

History

Built circa 1890 as an extension or part of the premises of J J Pollock Drapers at City Arcade, nos.34-36 Ferryquay Street. An earlier building is indicated on the 1873 Ordnance Survey map. The 1899 valuation map indicates the building being used for the sale of carpets at ground floor and mantels at first floor, then nos 4-5. The 1962 Ordnance Survey map indicates the building being used as a factory.

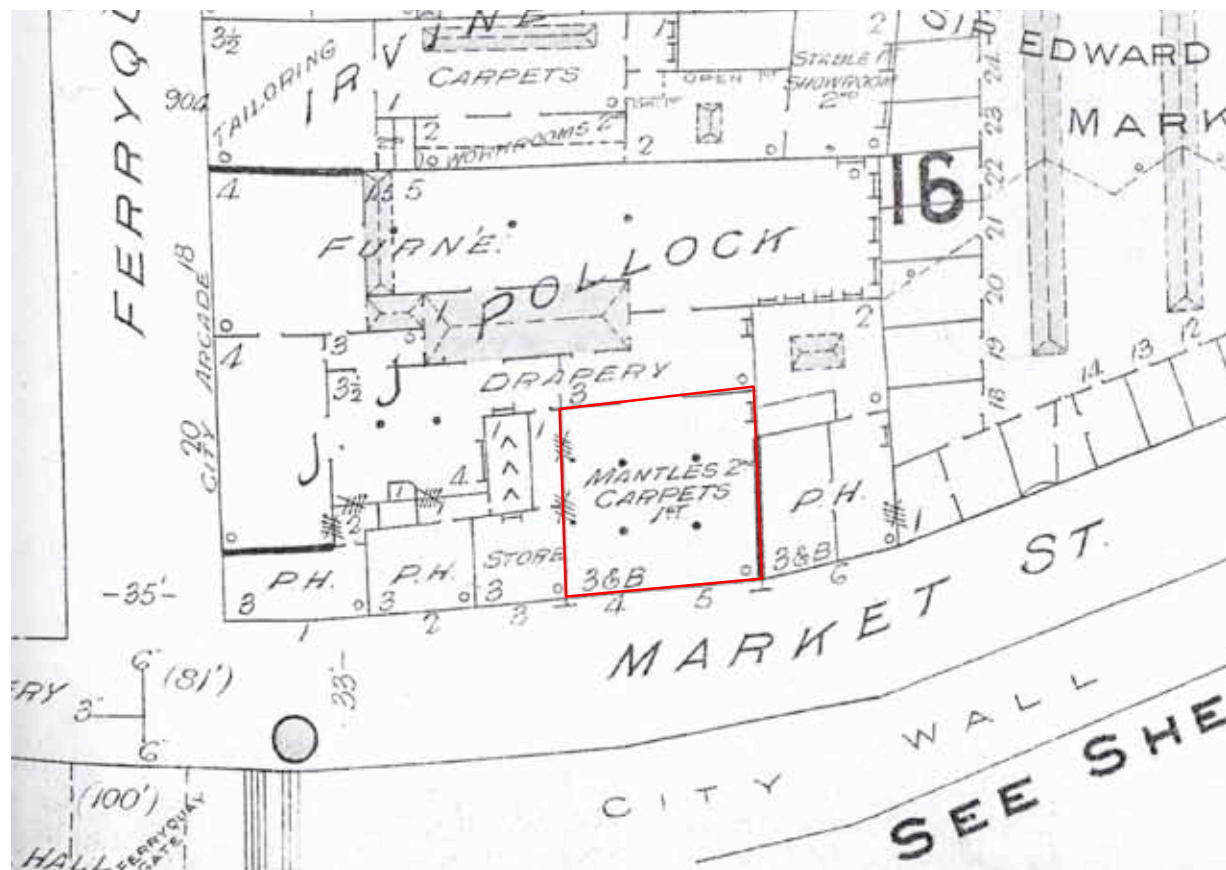
Owners/Tenants

2-5 Market Street

1876	John Conboy
1879	John Conboy
1884	J J Pollock & Co.
1889	J J Pollock & Co.
1895	J J Pollock & Co.
1909	J J Pollock & Co.
1918	J J Pollock & Co.
1927	F W Woolworth
1941	F W Woolworth Ltd
1949	F W Woolworth Ltd
1953	F W Woolworth Ltd
1962	factory
2004	House of Value
2012	Halo Pantry & Grill


1876+1884-1953 Derry Almanac; Giveen's Almanac; and others.

Archive Maps



2-5 Market Street. Valuation Map, 1899

Archive Images



2-5 Market Street, circa 1930



2-5 Market Street, circa 1973



2-5 Market Street. Photograph circa 2004



Address	6 Market Street
Name	none
Map Reference	M3
Plot Number	117
Listed Building Reference Grade	no n/a n/a
Conservation Area Reference	yes historic city
Building at Risk Reference	no n/a
Date of Construction	n/a
Original Use	n/a
Present Use	private car park

Description

Gap site used as private, surface car park

History

Site formerly occupied by two, two-bay, mid-terrace, early 19th century townhouses, one three-storey the other four, both plus basement, set at the back edge of the pavement with smooth rendered façade and natural slate roof. Alexandra Hotel in 1879, later International Hotel and Bar in 1918 and until after 1953. Demolished by 1962 edition of the Ordnance Survey.

Owners/Tenants

6 Market Street

1865	Kerr's City Portrait Rooms
1876	Madge M'Closkey
1879	Mrs Madge M'Closkey
1884	Andrew M'Intyre, hotel
1889	Florence Somerville, hotel
1895	Henry S Hamilton
1909	Marshal Leslie
1918	Marshall Leslie, International Hotel
1927	Michael M'Guinness
1941	Patrick Murray
1949	International Hotel, Royal Air Force Club
1953	International Hotel, Royal Air Force Club
2012	private car park

1876+1884-1953 Derry Almanac; 1879 Givven's Almanac; and others.

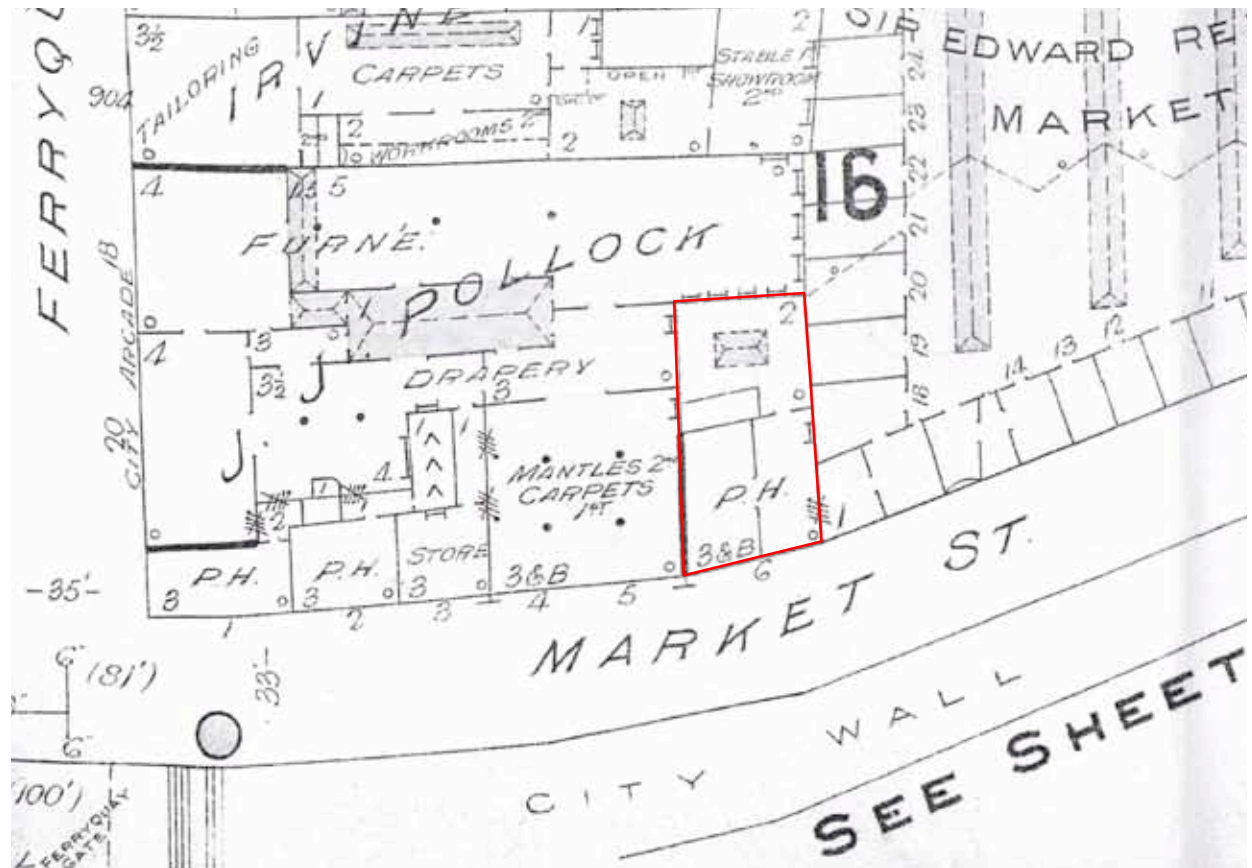
6* Market Street

1876	Patrick Murray
1879	W Ingram, Alexandra Hotel

1884	Andrew M'Intyre, hotel
1889	Florence Somerville, hotel
1895	Henry S Hamilton
1909	Marshal Leslie
1918	Marshall Leslie, International Hotel
1927	Michael M'Guinness
1941	Patrick Murray
1949	International Hotel, Royal Air Force Club
1953	International Hotel, Royal Air Force Club
2012	private car park


1876+1884-1953 Derry Almanac; 1879 Giveen's Almanac; and others.

Archive Maps



6 Market Street, Valuation Map 1899

Archive Images



6 Market Street, circa 1930s

Archive Articles



Derry Almanac, 1865

