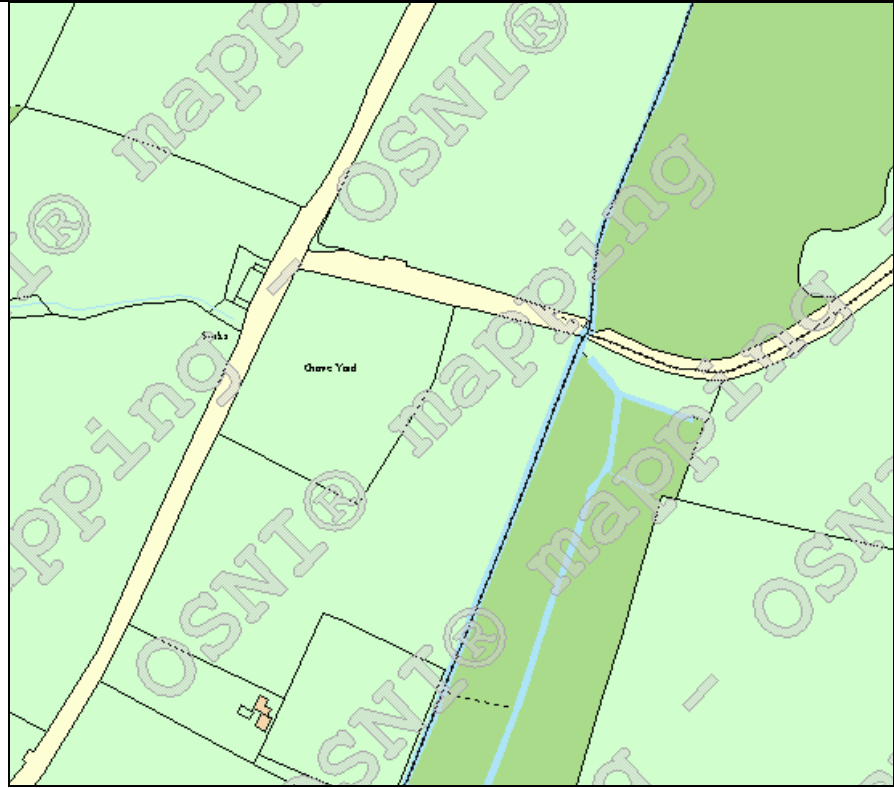
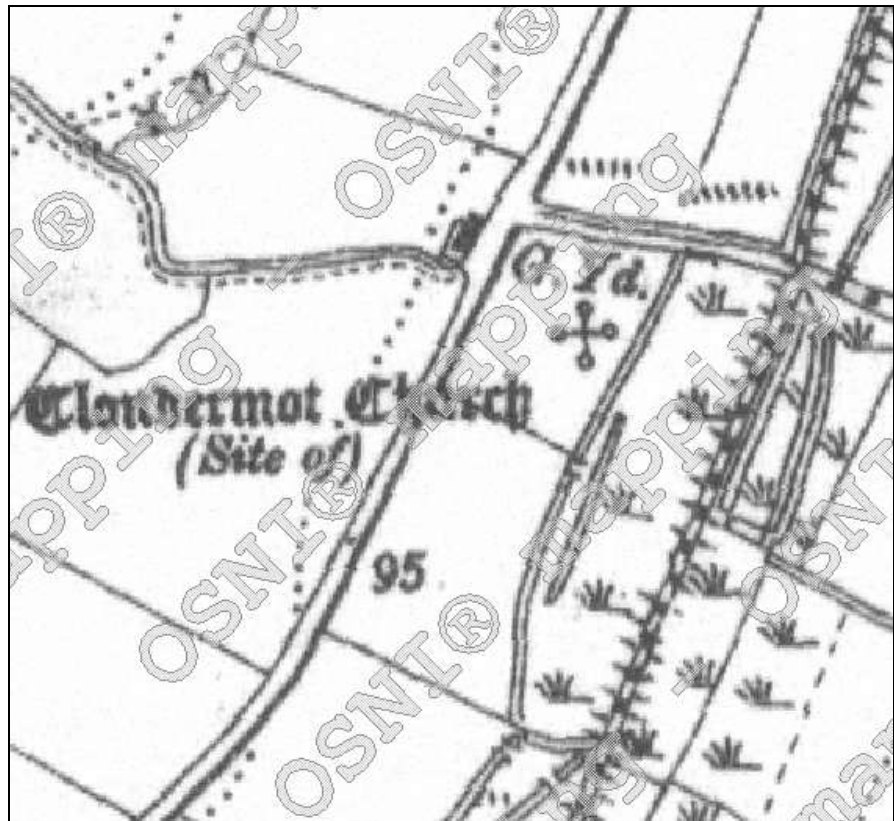


<b>Asset Ref No.</b>	<b>LDY022:004, Clondermot: Church &amp; Graveyard</b>	
<b>Heritage Type</b>	Built	
	<i>Ecclesiastical site</i>	
<b>Location</b>	OS 6-inch map sheet	022
	Townland	Clondermot
	Parish	Clondermot
	LCA	Burngibbagh & Drumahoe
	ITM Coordinates	244530;412930
	NG Coordinates	C4453012930
<b>Protection Status</b>	SMR	
<b>Condition</b>	Traces only	
<b>Ownership (if known)</b>		
<b>Site Description</b>	<p>This site consists of a rectangular walled graveyard. The interior falls slightly to E &amp; contains numerous head-stones, with the church outline, aligned E-W, visible as a raised irregular hummock with graves apparently along the lines of the walls &amp; in the interior. It is approx. 18.7m x 5.7m internally, with an overgrown wall remnant at W, 0.45m high. The precise date &amp; history of the church is unclear. It appears on the Raven maps of the early 1600s &amp; may have been built around this time during the Plantation of the area. The absence of earlier documents or architectural remains makes it impossible to be certain when it was established, or if there was an earlier church on the site.</p>	
<b>Landscape Context (setting)</b>		
<b>Site Appraisal</b>	Traces of this site are indicative of the religious practice and establishment during the early Plantation period of the area.	
<b>Sensitivity</b>	Ruinous.	
<b>Associations</b>	This site may have Plantation associations, and is indicated on Raven's map of the early 1600s. It is located in the townland Clondermot, also the parish of the same name.	
<b>Recommendations</b>	<p>Accessible. Good potential for demo training site; individual tourist experience.</p> <p>Davies, O UJA 4, 1941, 141  Hamlin, A E 1976 Thesis (Unpublished), 560  Leslie, J 1937, 233  Lewis, S 1837, Vol. 1, 661  Munn, A. M. 1925, 91  OS Field Report No. 152  Reeves, W. 1850</p>	

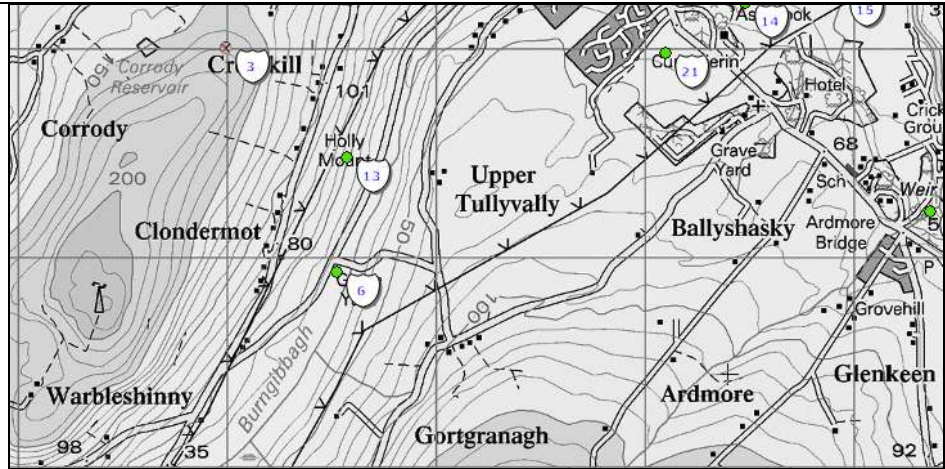
Mapping



Present-day mapping extract ([www.osni.gov.uk](http://www.osni.gov.uk))



3<sup>rd</sup> edition 6-inch OS map extract 1857-1932



Extract from NIEA SMR MapViewer of the site (Map ID No. 6)



Extract from NIEA SMR MapViewer of the site

References	<a href="http://maps.ehsni.gov.uk/MapViewer/Default.aspx">http://maps.ehsni.gov.uk/MapViewer/Default.aspx</a>
Plates	
Additional Notes	