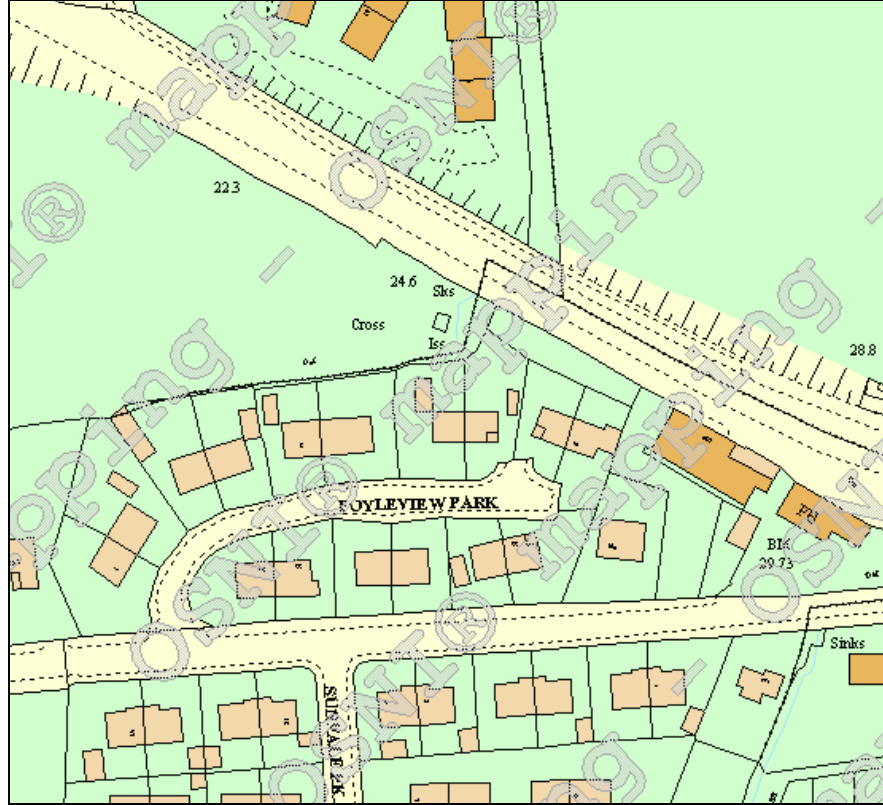
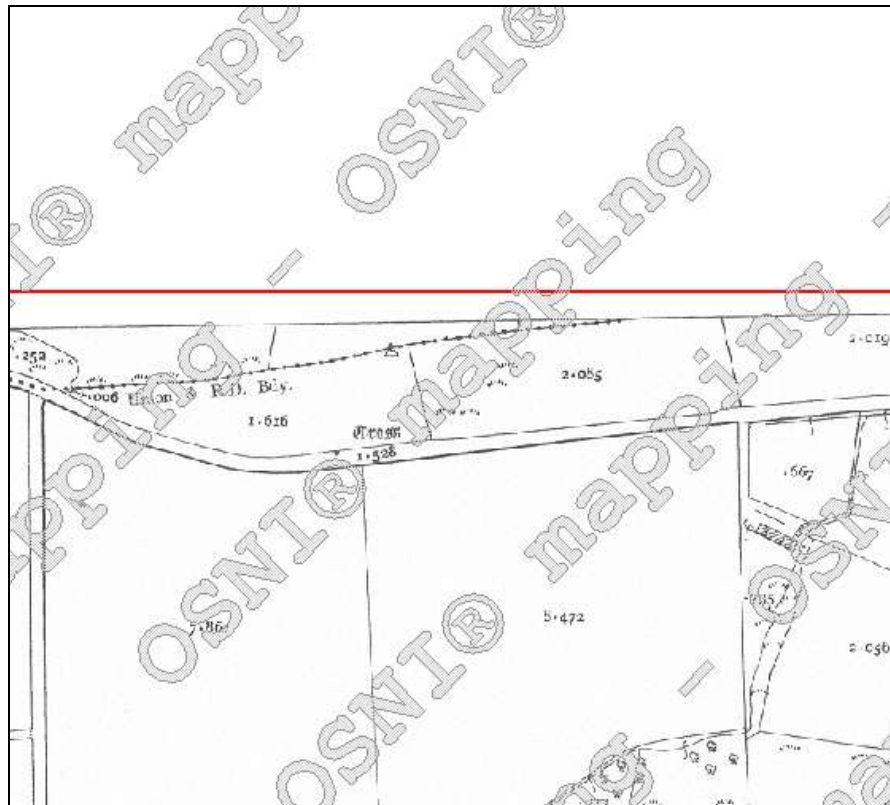


Asset Ref No.	LDY015A:001 Tullybrisland Cross	
Heritage Type	Built	
	<i>Ecclesiastical site</i>	
Location	OS 6-inch map sheet	015A
	Townland	Loughermore, Tullybrisland
	Parish	Faughanvale
	LCA	Foyle Alluvial Plain
	ITM Coordinates	256057, 420938
	NG Coordinates	C5605720938
Protection Status	Scheduled	
Condition	Substantial remains	
Ownership (if known)	-	
Site Description	<p>In the E corner of a field, 2m W of a stream. The cross is of schist & is shaped more like a 'T' than a complete cross. It stands 0.92m high & the arms are 0.66m across. On the N face, the arms have been accentuated by further carving. The cross shaft is 0.42m wide x 0.26m thick. The cross-inscribed mass rock that formerly stood in the N hedge of this field is now at St. Anne's church in Greysteel.</p>	
Landscape Context (setting)		
Site Appraisal	Located just south of the LCA boundary, NW of Greysteel town extents, this is a significant landmark within the locality.	
Sensitivity	Compromised by urban and residential development at Greysteel	
Associations	It was the medieval church of the parish of Clondermot and overlooks the O'Cahan stronghold on Enagh Lough.	
Recommendations	<p>Easily accessible. Good tourist potential (guided/individual experience) as well as a site for demo/training purposes.</p> <p><i>Further reading:</i> Hamlin, A. E. 1976 Thesis (Unpublished), 596 Munn, 1925, 178 OS Field Report No. 124 PSAMNI 1940, 195</p>	

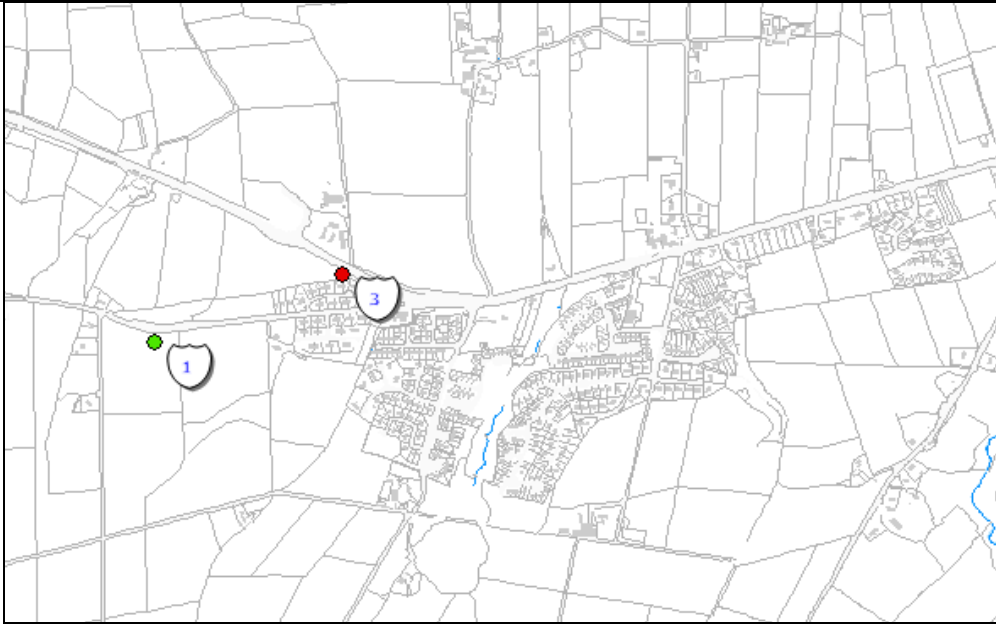
Mapping



Present-day mapping extract (www.osni.gov.uk)



1st edition 25-inch OS map extract 1873-1954

	 <p data-bbox="472 821 1130 846"><i>Extract from NIEA SMR MapViewer of the site (Map ID No. 3)</i></p>
References	http://maps.ehsni.gov.uk/MapView/Default.aspx
Plates	
Additional Notes	