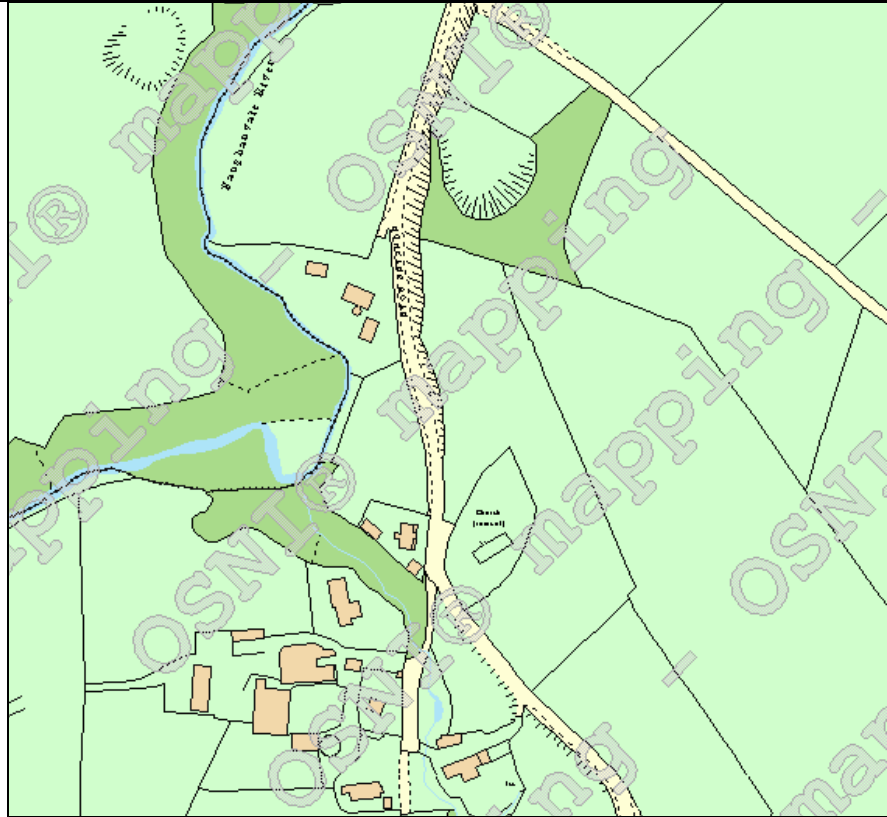
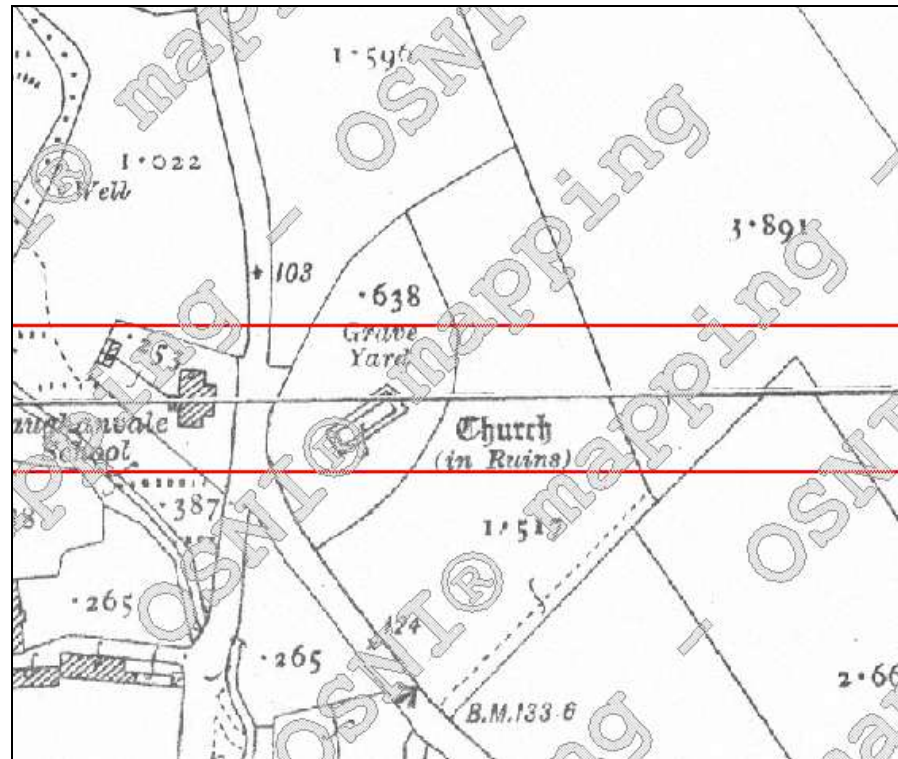


<b>Asset Ref No.</b>	<b>LDY015:024 Medieval Church &amp; Modern Graveyard possibly on site of C7th monastery</b>	
<b>Heritage Type</b>	Built	
	<i>Ecclesiastical site</i>	
<b>Location</b>	OS 6-inch map sheet	014
	Townland	Faughanvale
	Parish	Faughanvale
	LCA	Foyle Alluvial Plain
	ITM Coordinates	257922, 420920
	NG Coordinates	C5792320921
<b>Protection Status</b>	Scheduled	
<b>Condition</b>	Some remains	
<b>Ownership (if known)</b>		
<b>Site Description</b>	<p>The ruins of this medieval church are traditionally held to be on the site of a C7th monastic site. The ruin is set on the NW facing slope of the Seskin river valley. It consists of a rectangular church, orientated E-W, 18.2m x 5.1m internally, with a porch on the N wall. The main surviving features are a fine transitional splayed window in the E walls. There is also a round-headed window in the W wall. The 2 gables stand to near full height, but the side walls survive at most 0.6m high. The W gable is supported by 2 buttresses &amp; may be later than the E one or rebuilt. The church sits within a walled graveyard.</p>	
<b>Landscape Context (setting)</b>	Set on the NW facing slope of the Seskin river valley.	
<b>Site Appraisal</b>	Located outside LCA but would have originally formed an intrinsic part of settlement life and land ownership within the wider area.	
<b>Sensitivity</b>		
<b>Associations</b>	It was the medieval church of the parish of Clondermot and overlooks the O’Cahan stronghold on Enagh Lough.	
<b>Recommendations</b>	<p><i>Further reading:</i>  Hamlin, A. E., 1976 Thesis (Unpublished) 567-7  OS Field Report No. 109  OS Memoirs Faughanvale:183?  O’Hanlon, Vol. 1, 333  PSAMNI 1940, 195  Reeves, W. 1850, 79</p>	

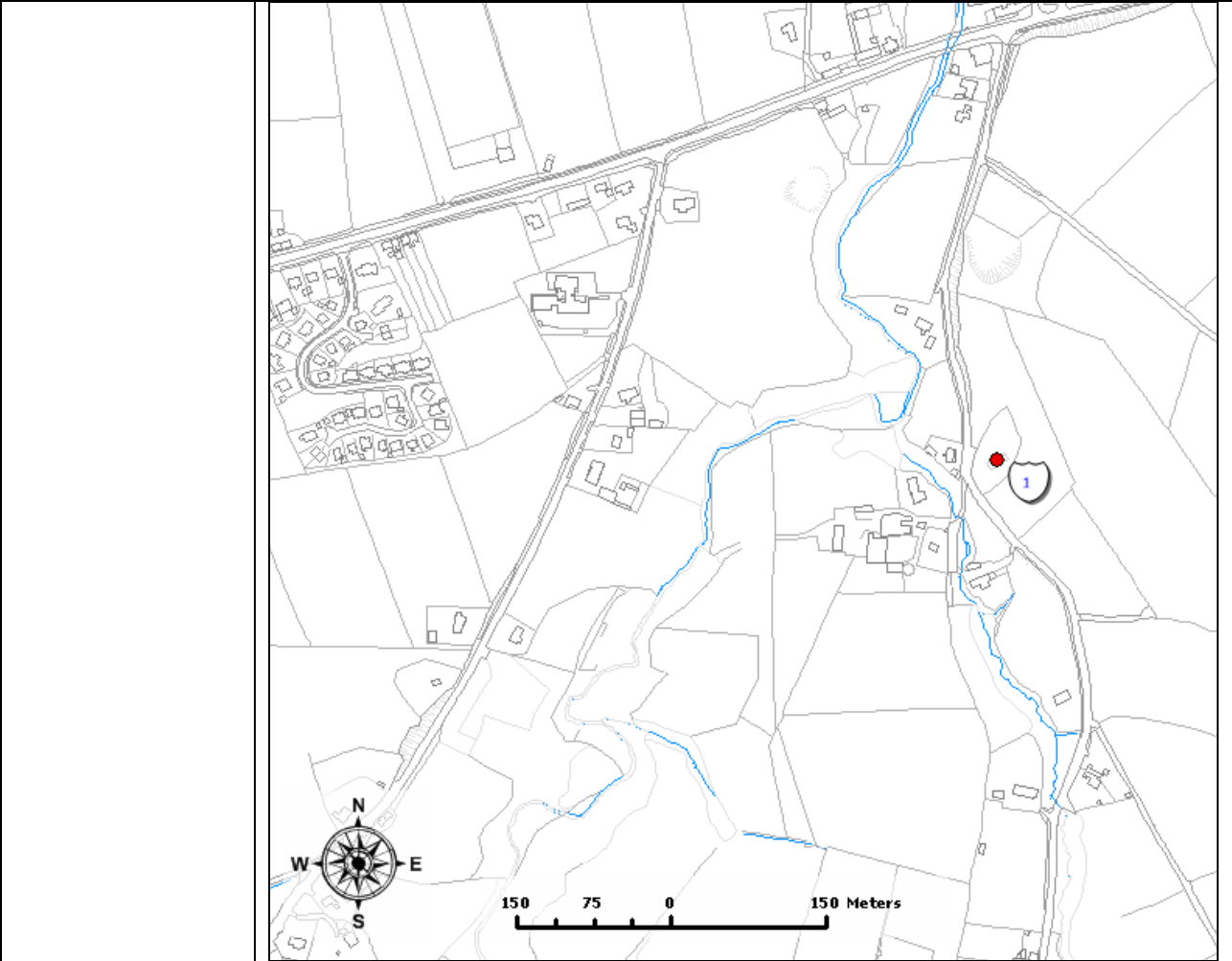
Mapping



Present-day mapping extract ([www.osni.gov.uk](http://www.osni.gov.uk))



2<sup>nd</sup> edition 25-inch OS map extract 1894-1957



Extract from NIEA SMR MapViewer of the site (Map ID No. 1)

References	<a href="http://maps.ehsni.gov.uk/MapViewer/Default.aspx">http://maps.ehsni.gov.uk/MapViewer/Default.aspx</a>
Plates	
Additional Notes	