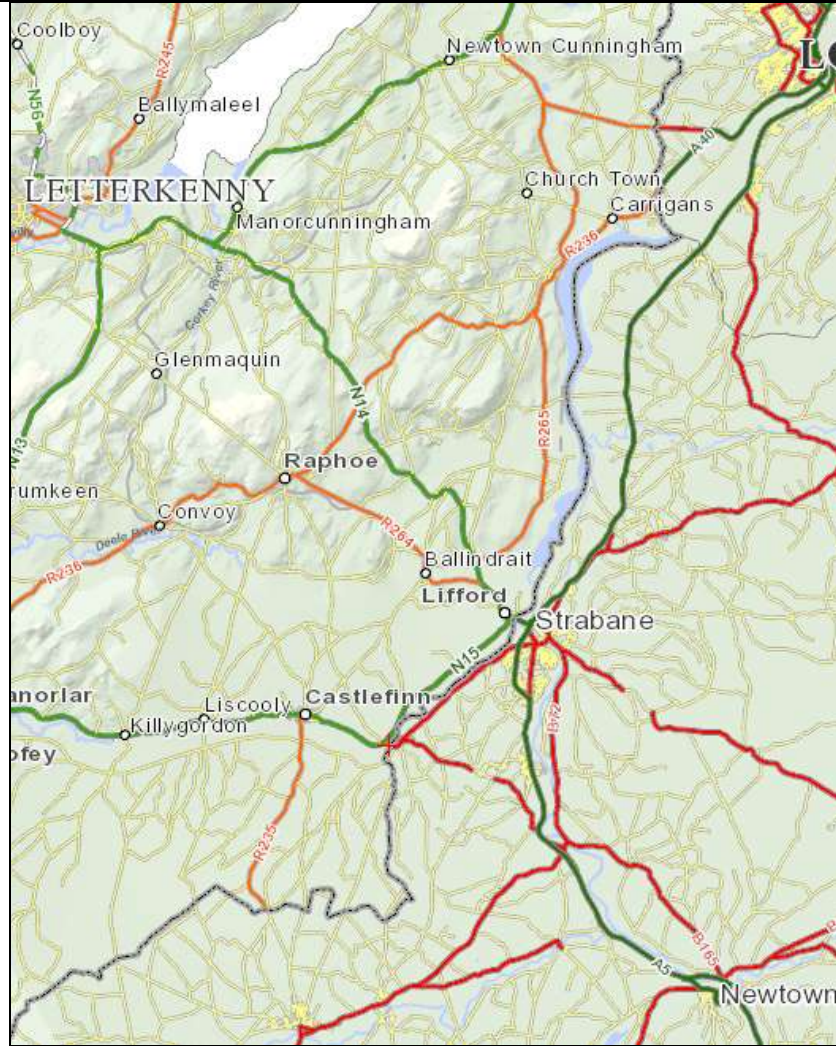
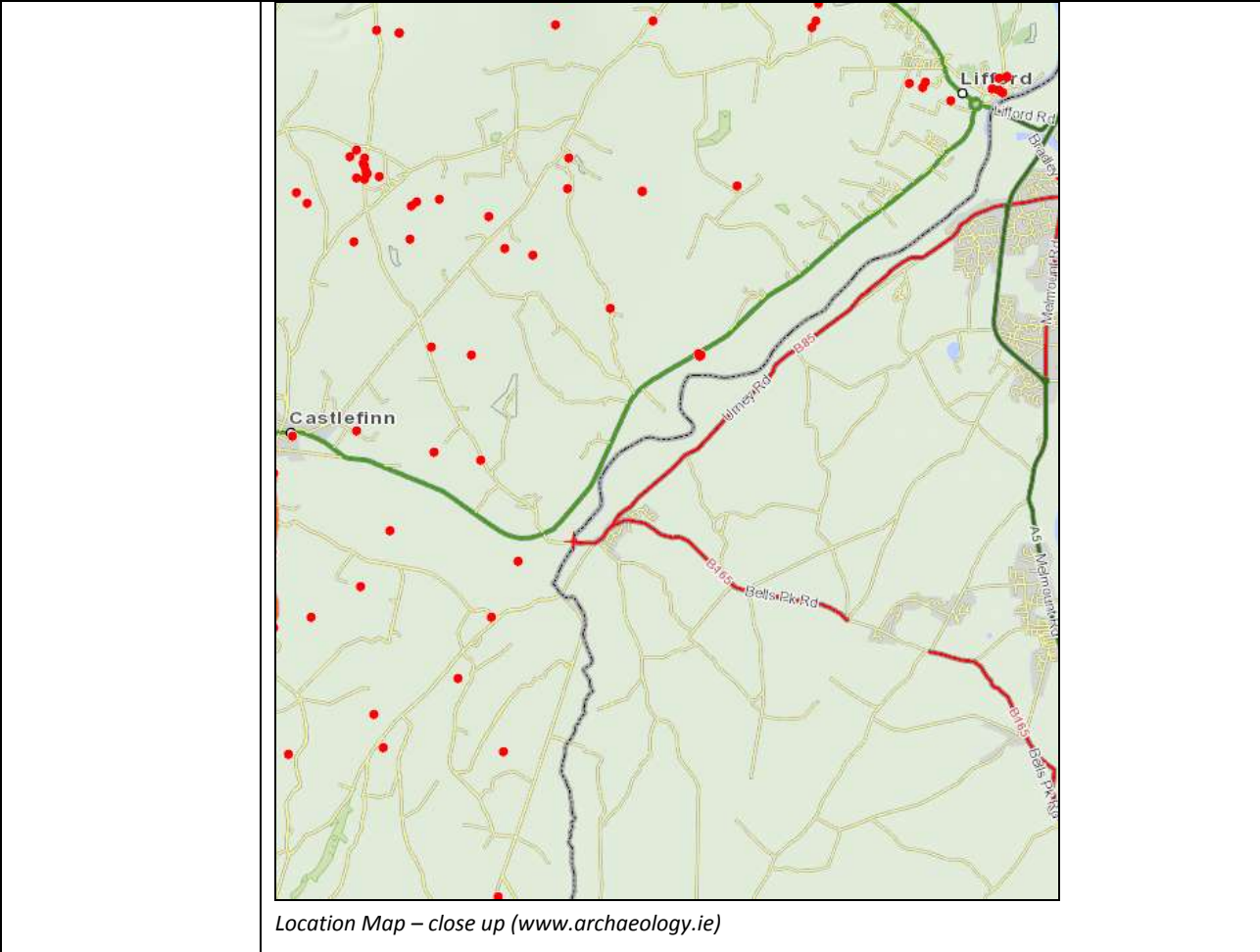


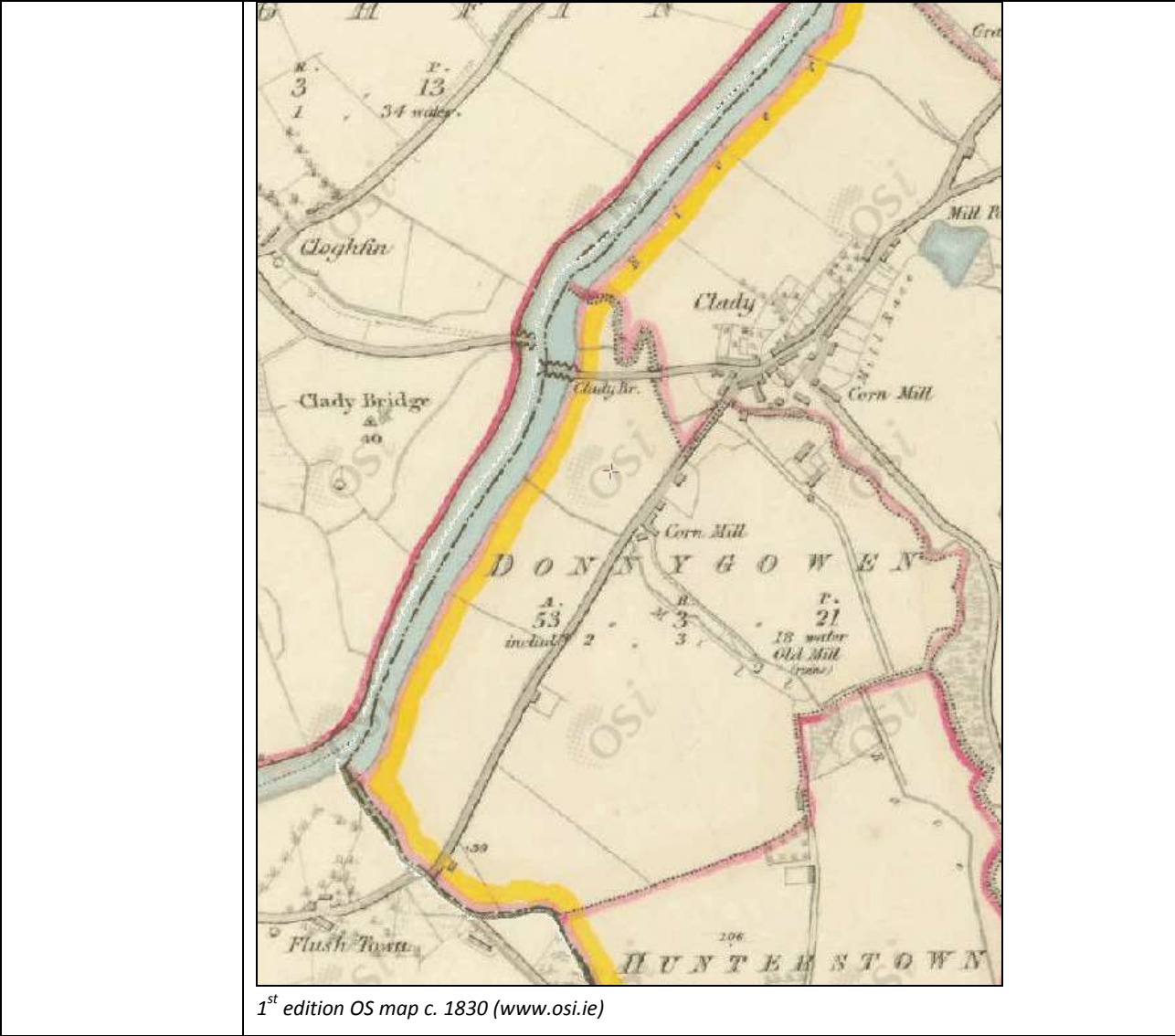
Asset Ref No.	Clady Bridge (NIAH & RPS 40907914)	
Heritage Type	Built	
	Clady Bridge 1750 - 1800	
Location	OS 6-inch map sheet	DG063
	Townland	Clogfin; Donnygowen
	Parish	Clonleigh
	LCA	River Deelee - Lifford
	ITM Coordinates	629174/893999
	NG Coordinates	229228/394006
Protection Status	NIAH & RPS	
Condition	Substantial remains and still in everyday use	
Ownership (if known)		
Site Description	<p>Nine arch road bridge over river built c. 1775 partly reconstructed in 1832 with rubble stone voussoirs vaults cutwaters abutments and parapet and with refuges over cutwaters and with concrete casings to cutwater bases. Site straddles two townlands counties and states, hence no second form. 7th arch from east is elliptical rather than semicircular. DG#109: 3 arches rebuilt in 1832 to admit passage of steamboard. Listed in Donegal County Council Development Plan 1988 para. 3.2.2. This is a very fine bridge which may merit a higher rating.</p>	
Landscape Context (setting)	<p>Located approximately 3km east-southeast of Castlefin, just south of the N15 road and crossing the River Finn between the townlands of Cloghfin (Co. Donegal) and Donnygowen (Co. Tyrone)</p>	
Site Appraisal		
Sensitivity		
Associations		
Recommendations		

Mapping



Location Map (www.archaeology.ie)





1st edition OS map c. 1830 (www.osi.ie)

	<p>2nd edition OS map c. 1905 (www.osi.ie)</p>	
<p>References</p>	<p>1996 NIAH Survey</p>	
<p>Plates</p>		
<p>Additional Notes</p>		