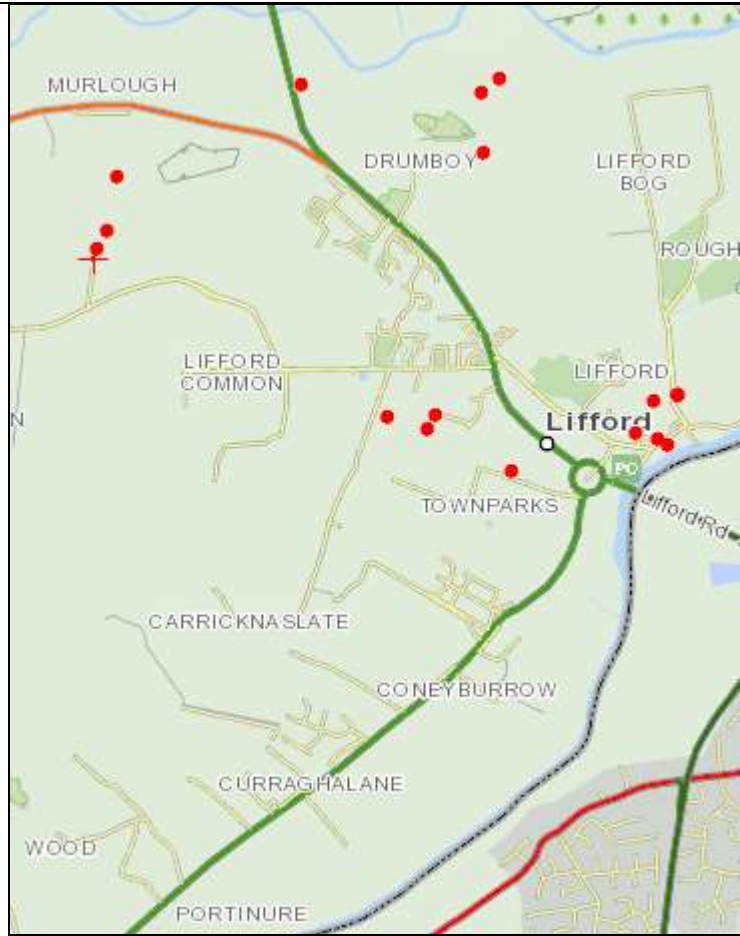


Asset Ref No.	Windmill, Murlough (NIAH 40907001)	
Heritage Type	Built	
	Windmill	Fir Grove 1870 - 1875
Location	OS 6-inch map sheet	DG071
	Townland	Murlough
	Parish	Murlough
	LCA	River Deelee - Lifford
	ITM Coordinates	631542/899071
	NG Coordinates	231596/399079
Protection Status	NIAH &RPS	
Condition	Extant and in good condition	
Ownership (if known)		
Site Description	<p>Detached conical six-storey former windmill dated 1874 unused since 1932, formerly with rotating sail mechanism. Nap rendered coursed rubble stone with ashlar ring parapet to top supporting rotating housing mechanism, projecting timber supports to former walkway at third floor floor level, ashlar datestone to north, west with freemasons dividers and set square symbol Brick reveals and flat arches over to unfilled or blocked-up openings one timber fixed multi-paned window remaining to east. timber first floor supported on rubble stone ledge of metal brackets, quernstones visible within. Detached two-storey farm buildings on L-shaped plans to south-east and north-west. Believed to have been built following southern French design and t be unique to Ireland, uncertain whether the wooden sail housing blew off in 1932 or in 1960's.</p>	
Landscape Context (setting)	Located approximately 1.5km northwest of Lifford, to the south of the R264 road	
Site Appraisal	The site contains substantial remains but is located within a working farm	
Sensitivity		
Associations		
Recommendations		

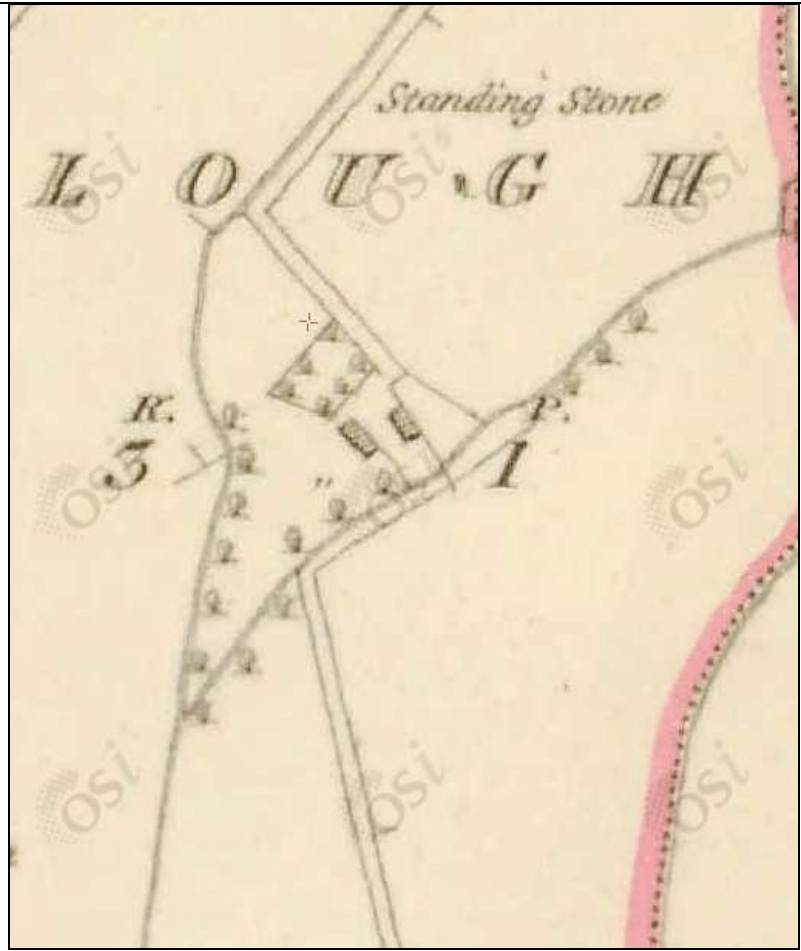
Mapping



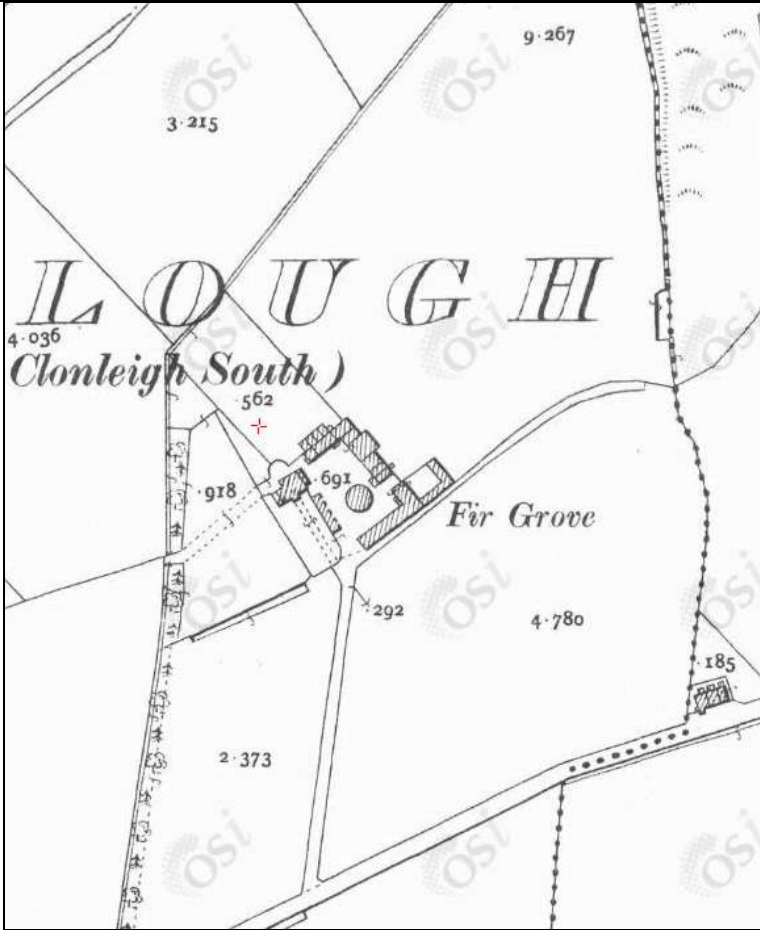
Location Map (www.archaeology.ie)



Location Map – close up (www.archaeology.ie)



1st edition OS map c. 1830 (www.osi.ie)

	 <p>2nd edition OS map c. 1905 (www.osi.ie)</p>
References	1996 NIAH Survey
Plates	
Additional Notes	