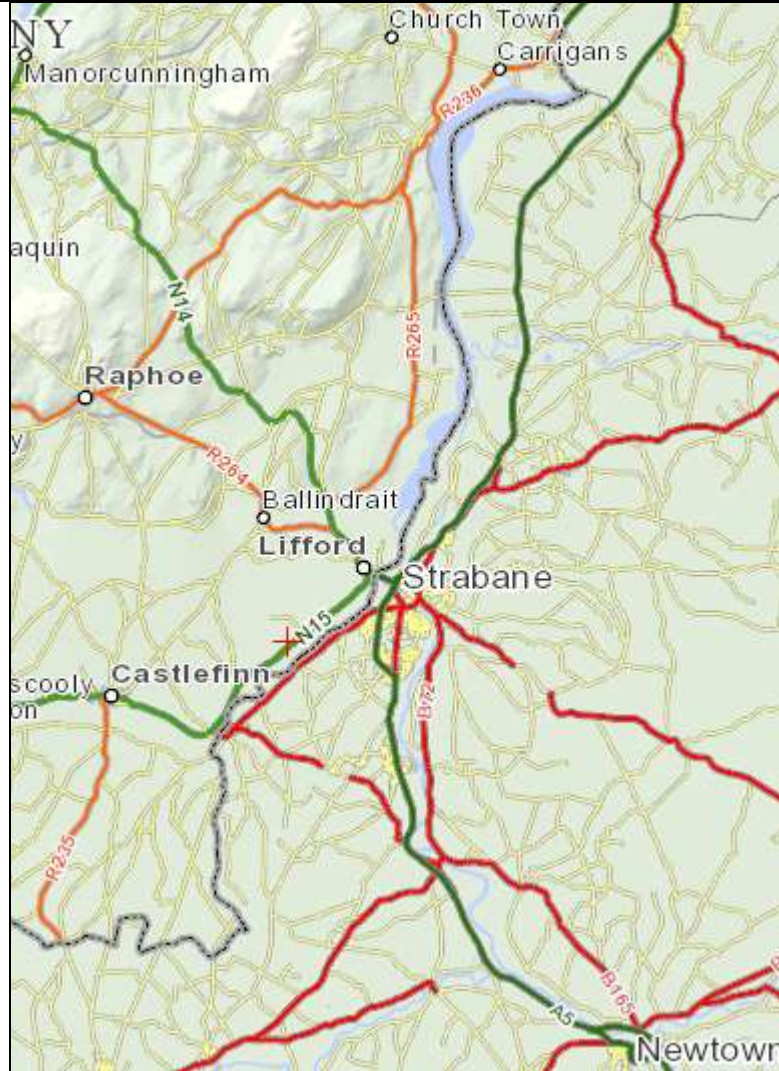
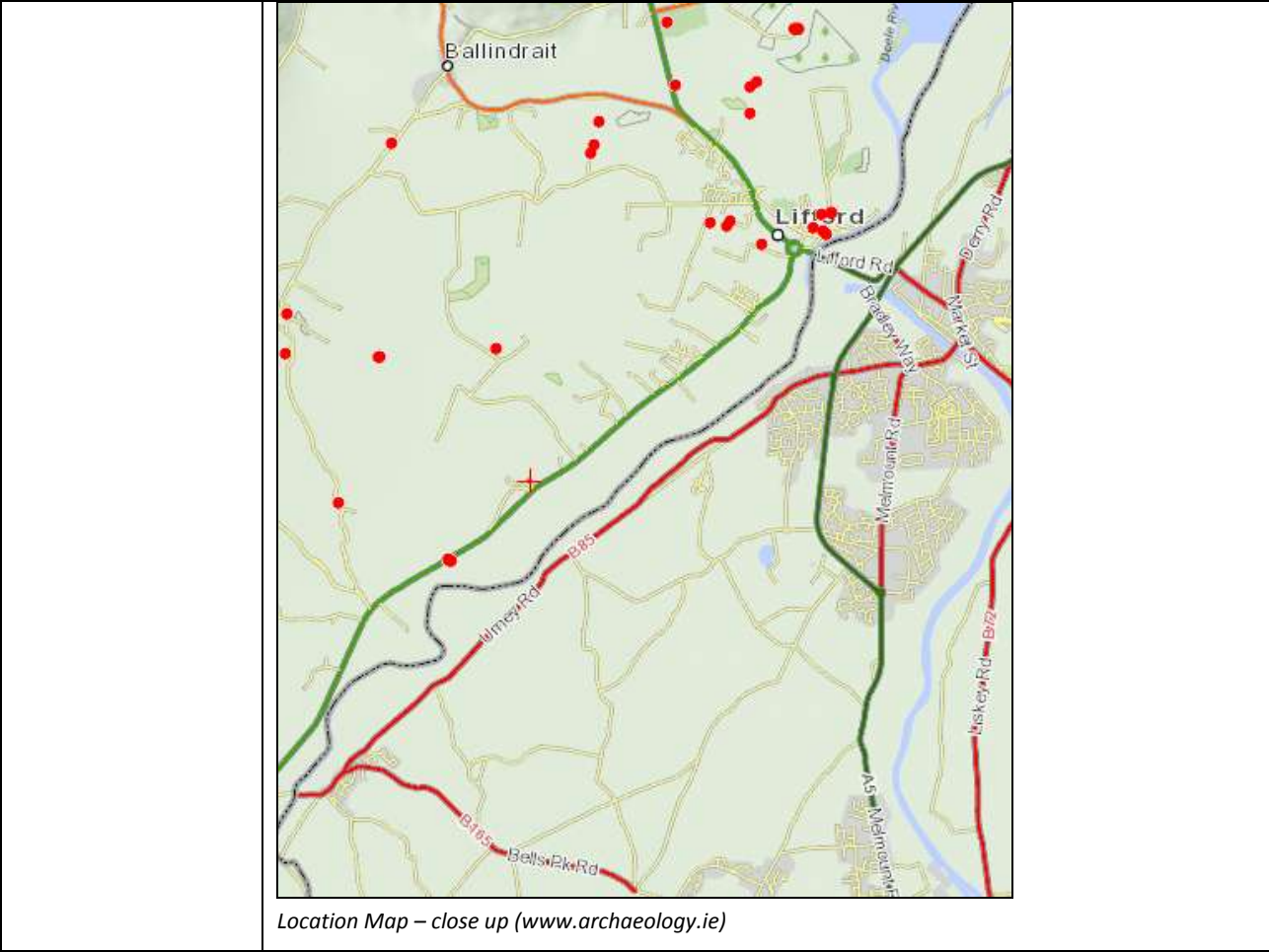


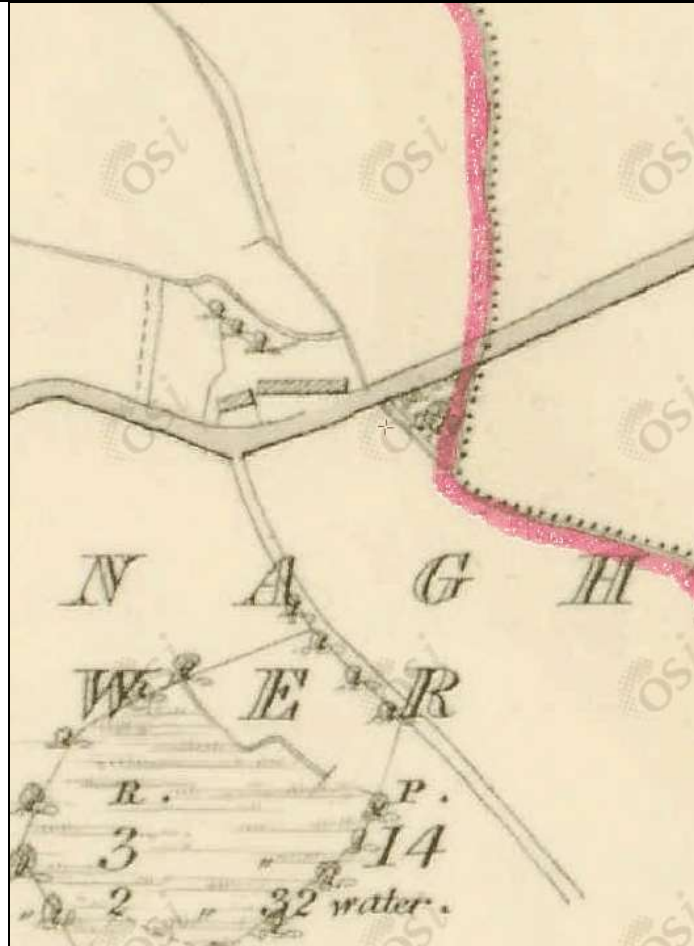
Asset Ref No.	Corn Mill, Unshinagh Lower (NIAH 40907912)	
Heritage Type	Built	
	Corn Mill	1870 - 1910
Location	OS 6-inch map sheet	DG063
	Townland	Unshinagh Lower
	Parish	Clonleigh
	LCA	River Deelee - Lifford
	ITM Coordinates	631093/896465
	NG Coordinates	231147/396473
Protection Status	NIAH	
Condition	Some remains	
Ownership (if known)		
Site Description	Terraced five-bay single-storey former mill built c. 1900 with external waterwheel, now in use as byre. Double-pitched, corrugated sheet with former tin vent to ridge and cast-iron gutters. Painted nap rendered rubble stone walls, concrete block to south-western wall. Cast-iron windows with casement outward-opening lights. Cast-iron rim with cog wheel, axle and spokes to external waterwheel with timber buckets. More detailed inspection to be carried out. Check V.O. for date. O importance code relates to possible industrial archaeological significance.	
Landscape Context (setting)	Located approximately 3km southwest of Lifford, just north of the N15 road and overlooking the River Finn to the south	
Site Appraisal		
Sensitivity		
Associations		
Recommendations		

Mapping

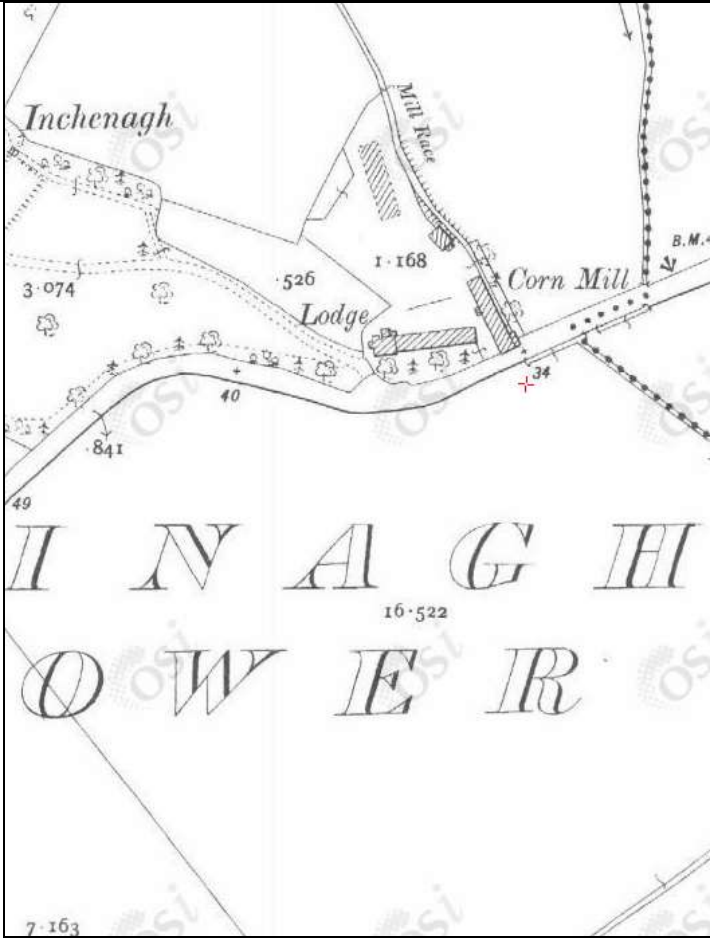


Location Map (www.archaeology.ie)





1st edition OS map c. 1830 (www.osi.ie)

	 <p>2nd edition OS map c. 1905 (www.osi.ie)</p>	
References	1996 NIAH Survey	
Plates		
Additional Notes		