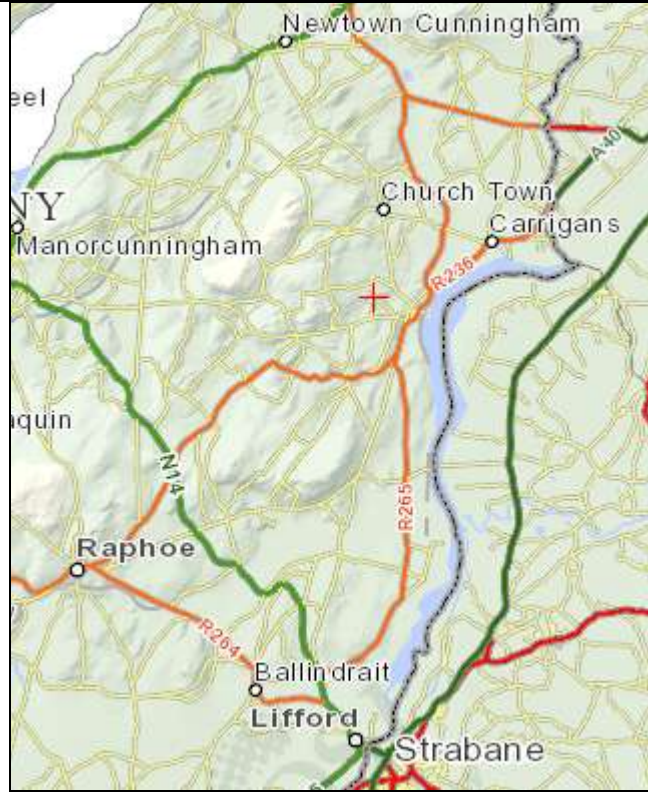
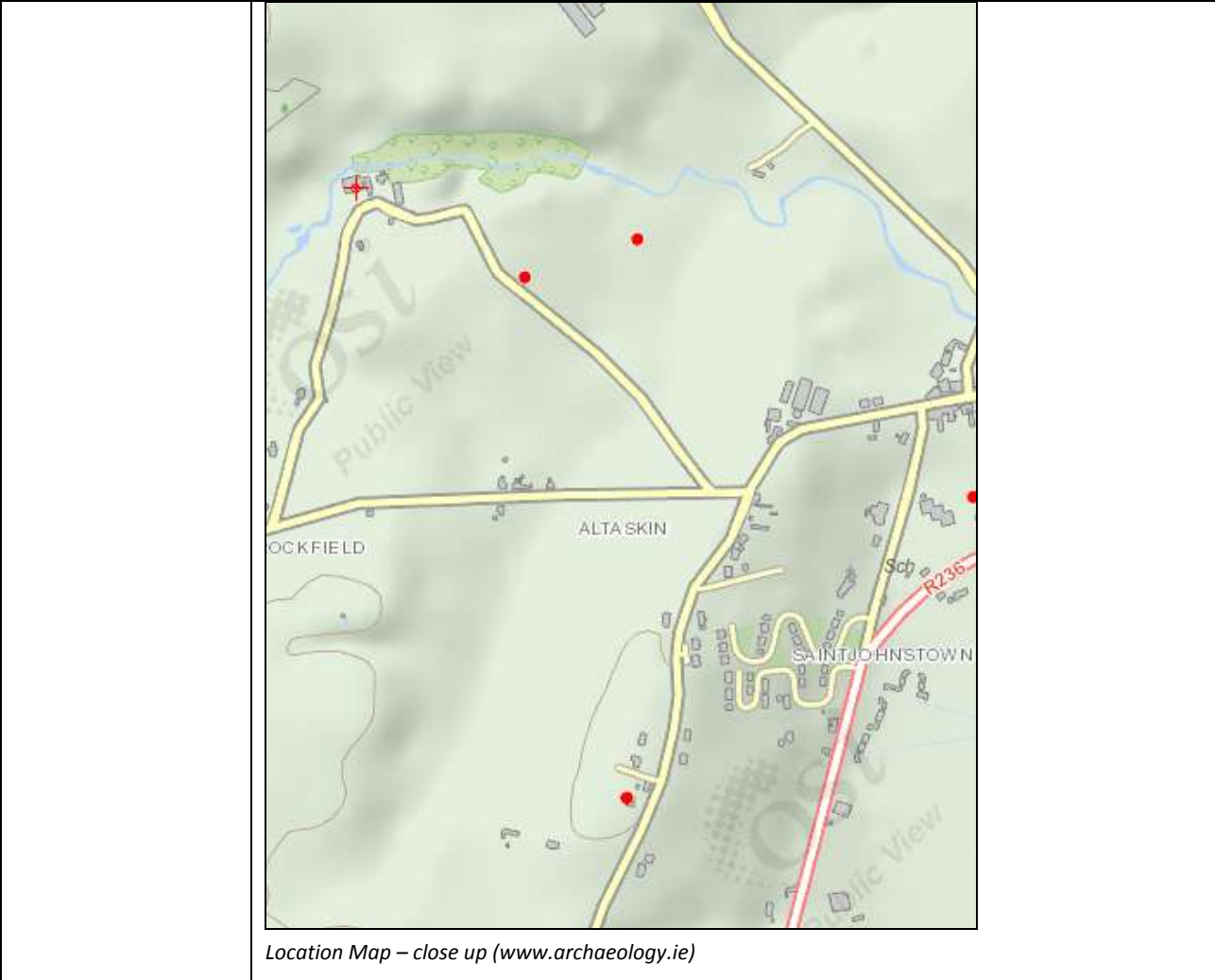


Asset Ref No.	Clashygowan: Corn Mill (NIAH & RPS 40905515)	
Heritage Type	Built	
	Corn Mill 1800 - 1850	
Location	OS 6-inch map sheet	DG055
	Townland	Clashygowan
	Parish	Taughboyne
	LCA	Carrigans – River Deelee
	ITM Coordinates	633582/910134
	NG Coordinates	233637/410145
Protection Status	NIAH	
Condition	Extant although much altered	
Ownership (if known)		
Site Description	<p>Detached three-bay single-storey over basement former mill built c. 1825 with external waterwheel and single-storey extensions to south, now disused. Double pitched corrugated iron, curved corrugated iron to extensions rotating tin ventilator to ridge of main building. Rubble stone with brick repairs painted concrete block and corrugated iron cladding to extensions. Timber horizontal pivot windows with timber lintels over. Practically intact mill workings. Cast iron water wheel with timber paddles, three-storey grain store to west with double pitch purple slate roof, rubble stone walls with brick quoins, timber matchboard doors with timber lintels and brick quoined reveals, with grain hoppers and corrugated One quernstone inscribed Kay & Hilton, Fleet Street, Liverpool 1862. Buildings on site are used for storing grain. No sign of second waterwheel.</p>	
Landscape Context (setting)	Located 0.5km west-northwest of Saint Johnston.	
Site Appraisal	The site contains substantial remains, though it is not accessible, as it is on a working farm.	
Sensitivity		
Associations	There are numerous other mills in this part of the county.	
Recommendations		

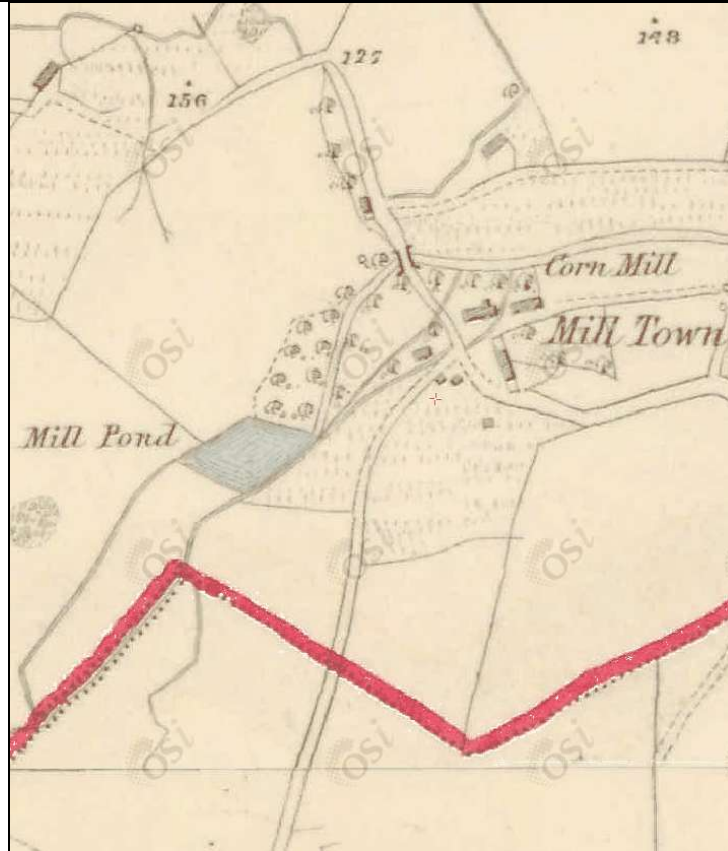
Mapping



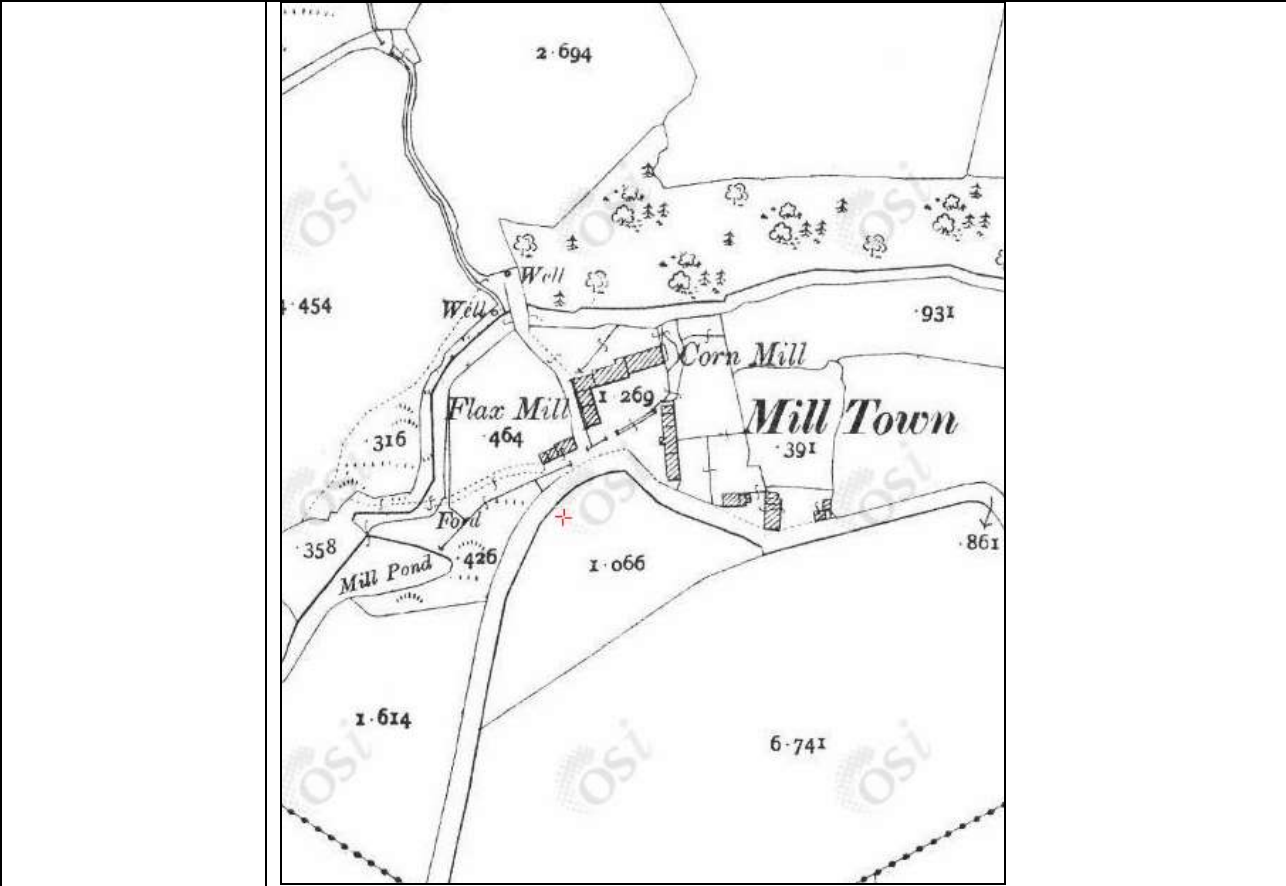
Location Map (www.archaeology.ie)



Location Map – close up (www.archaeology.ie)



1st edition OS map c. 1830 (www.osi.ie)



2nd edition OS map c. 1905 (www.osi.ie)

References	1996 NIAH Survey
Plates	
Additional Notes	