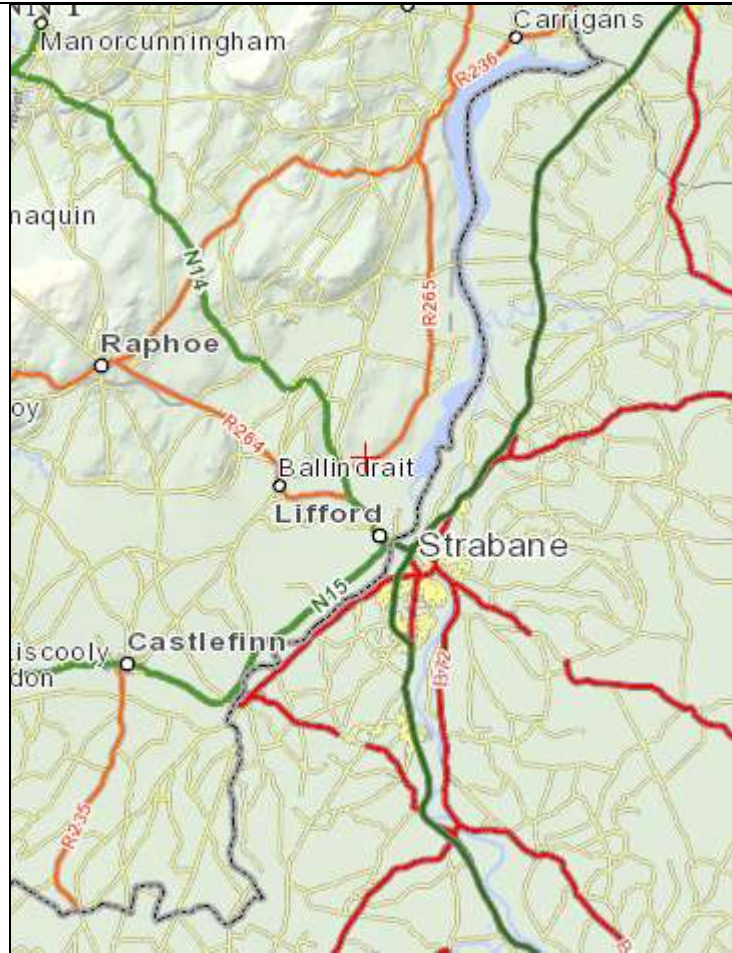
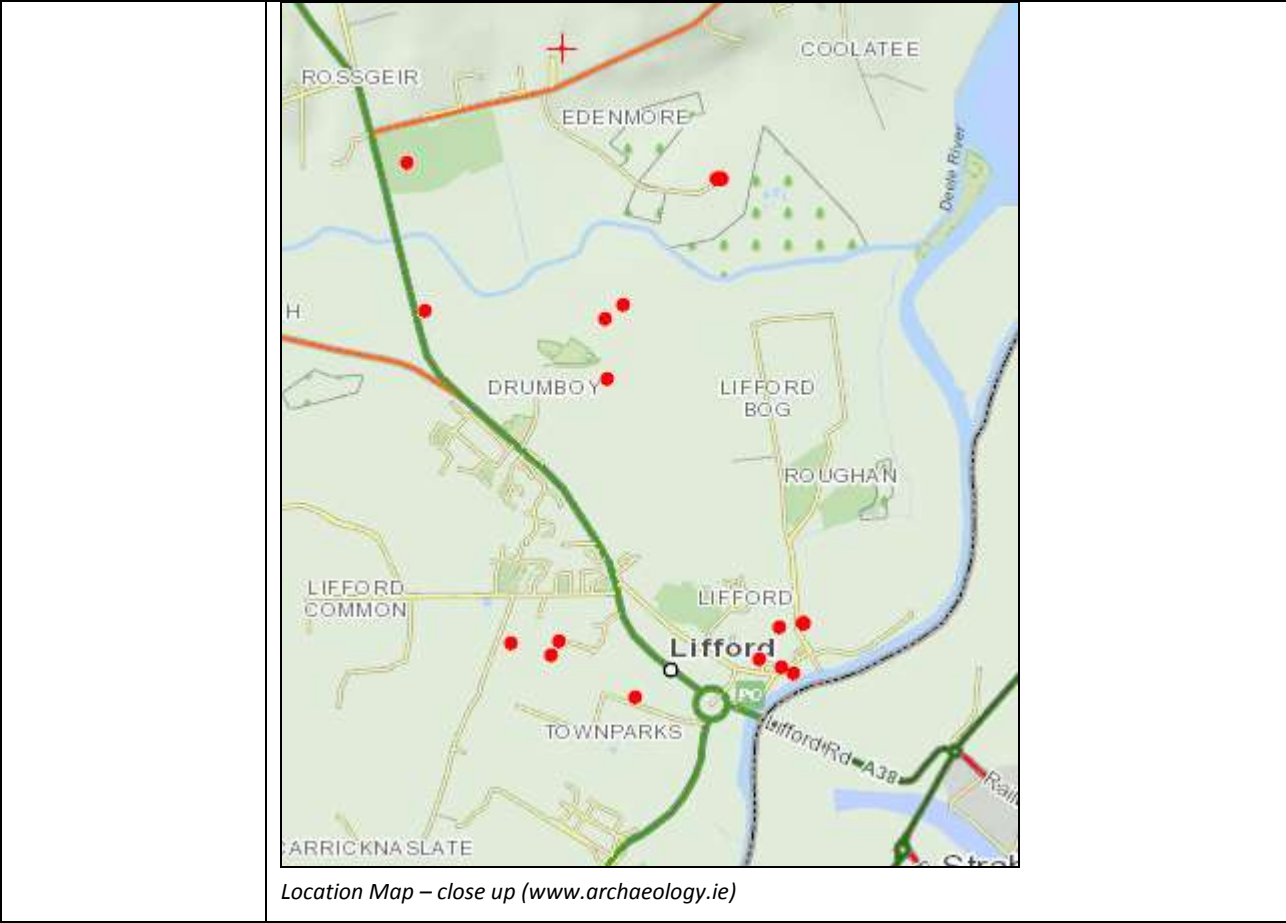


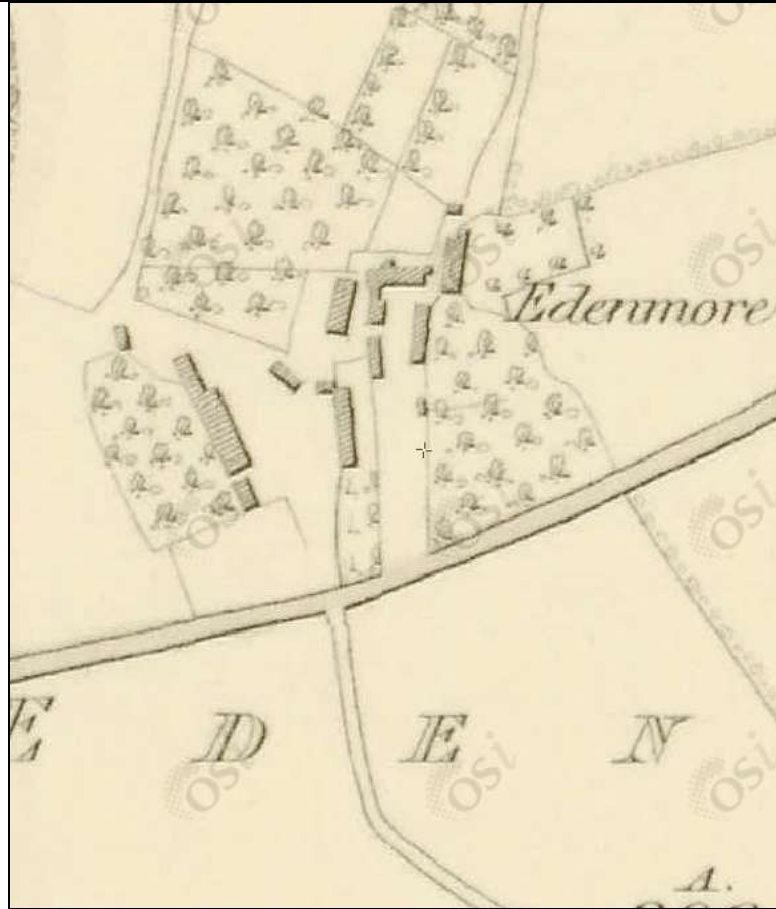
<b>Asset Ref No.</b>	<b>Edenmore House (NIAH &amp; RPS 40907813)</b>	
<b>Heritage Type</b>	Built	
	Edenmore House	1770 - 1810
<b>Location</b>	OS 6-inch map sheet	DG063
	Townland	Edenmore
	Parish	Clonleigh
	LCA	River Deelee - Lifford
	ITM Coordinates	632647/900498
	NG Coordinates	232702/400507
<b>Protection Status</b>	NIAH & RPS	
<b>Condition</b>	Some remains	
<b>Ownership (if known)</b>		
<b>Site Description</b>	<p>Detached three-bay two-storey house built c. 1780 with full-height canted entrance bay, screen walls to both sides linking to single-bay pavilions with canted frontages, with attic storey and three-storey split-level return to rear. Double-pitched hipped purple slates with painted nap rendered chimneys and cast-iron rainwater goods, stone skew blocks to return rear gable, lead ridge flashings. Painted wet dashed whitewashed lime render to rubble stone to left-hand side, painted nap render to gable to rear of eastern pavilion. Timber sash windows with patent reveals, replacement timber panelled door and toplight over, timber lunette windows to face of pavilions at first floor level, large timber window to rear of right-hand pavilion. Timber shutters to windows, former kitchen with Aga range, meat hooks to lath and plaster ceiling, double height space to rear of right-hand pavilion. Stables to rear with monopitch roof. M includes natural slate, cast-iron rainwater goods, lime render, timber sash windows. More detailed insertion and photographic record of interior should be included if possible. Rating includes stables to rear.</p>	
<b>Landscape Context (setting)</b>	Located approximately 3km north of Lifford, just north of the R265 road and east of the N14 road	
<b>Site Appraisal</b>		
<b>Sensitivity</b>		
<b>Associations</b>		
<b>Recommendations</b>		

Mapping

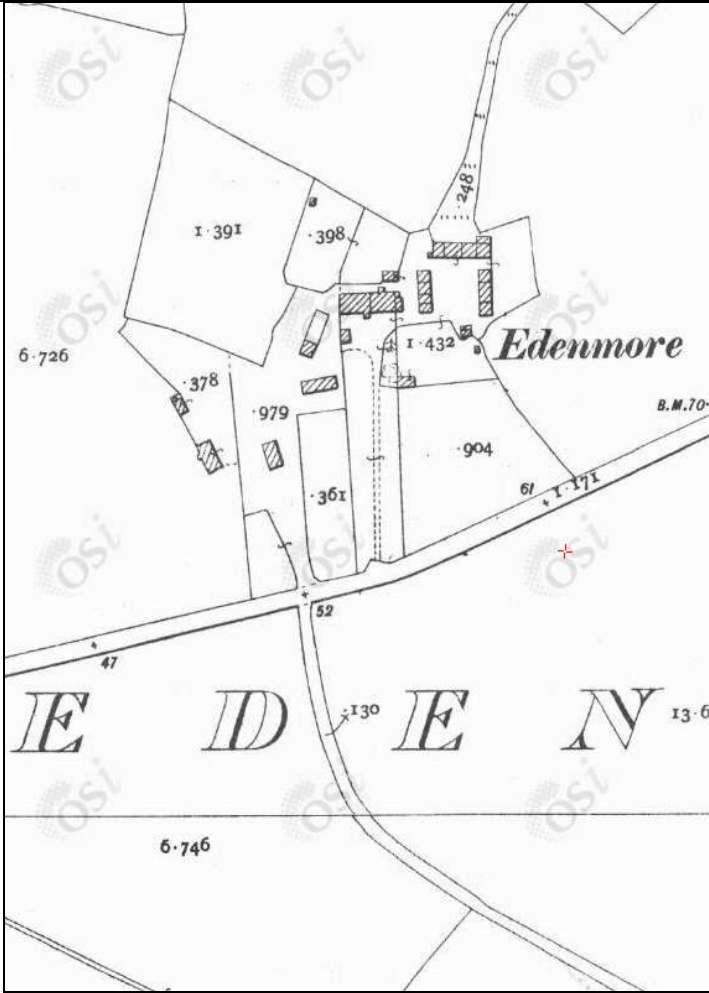


Location Map ([www.archaeology.ie](http://www.archaeology.ie))





1<sup>st</sup> edition OS map c. 1830 ([www.osi.ie](http://www.osi.ie))

	 <p>2<sup>nd</sup> edition OS map c. 1905 (<a href="http://www.osi.ie">www.osi.ie</a>)</p>	
References	1996 NIAH Survey	
Plates		
Additional Notes		