

Asset Ref No.	Carrigans: Dunmore House (NIAH & RPS 40905503)	
Heritage Type	Built	
	Dunmore House Carrigans 1735 - 1745	
Location	OS 6-inch map sheet	DG055
	Townland	Dunmore, Carrigans
	Parish	Killea
	LCA	Carrigans – River Deelee
	ITM Coordinates	637041/911989
	NG Coordinates	237096/412000
Protection Status	NIAH & RPS	
Condition	Substantial remains	
Ownership (if known)		
Site Description	<p>Detached five-bay two-storey over basement Georgian house with stair return to rear, built in 1742 with two-bay two-storey over basement extension to east, single-storey entrance porch built 1845 and two- and single-storey extensions to rear. Double pitched fibre-cement tiles with rebuilt yellow brick chimneys with Ashlar cornices, polygonal clayware pots, Ashlar eaves courses, cast iron skylights and rainwater goods, toothed brick eaves course to stair return. Wet dashed rubble stone with Ashlar quoins and plinth course, nap rendered to south-west and gable and to rear. Timber sash windows in segmental arched openings, stone cills Venetian window to central first floor bay with Ashlar sandstone cill, pilasters, entablature and archivolt surrounds, timber panelled door with toplight over and with timber panelled half-glazed. Five panelled timber doors with lugged architraves, timber turned balusters and rail to open well stairs with spiral terminal brick vaults to basement. Single- and two-storey detached outhouses to rear with double pitch purple slate roofs, rubble stone walls and brick arches to openings, rubble stone walls with gun loops to former byre dwelling to south-east, walled rose garden to east, rubble stone gate.</p>	
Landscape Context (setting)	Located just northeast of Carrigans Town, north of the R236 road, overlooking the River Foyle to the south	
Site Appraisal	The site contains substantial remains and is easily accessible, though is a private residence.	
Sensitivity	This site is a private residence and given its inclusion on the RPS is unlikely to be at risk of destruction.	
Associations	It may be contemporary/associated with Prospect Hill (NIAH 40905502) located approximately 0.5km to the east.	
Recommendations		

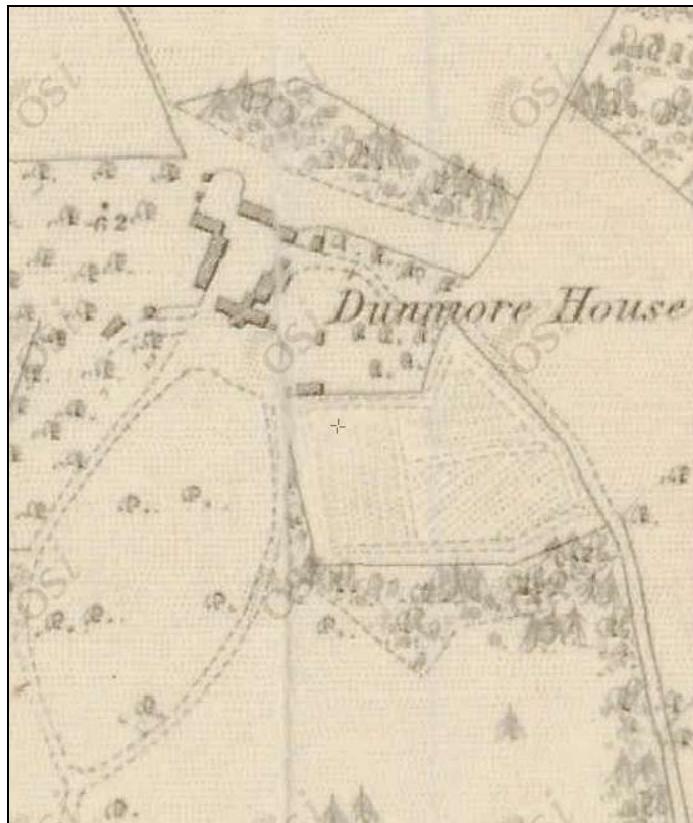
Mapping



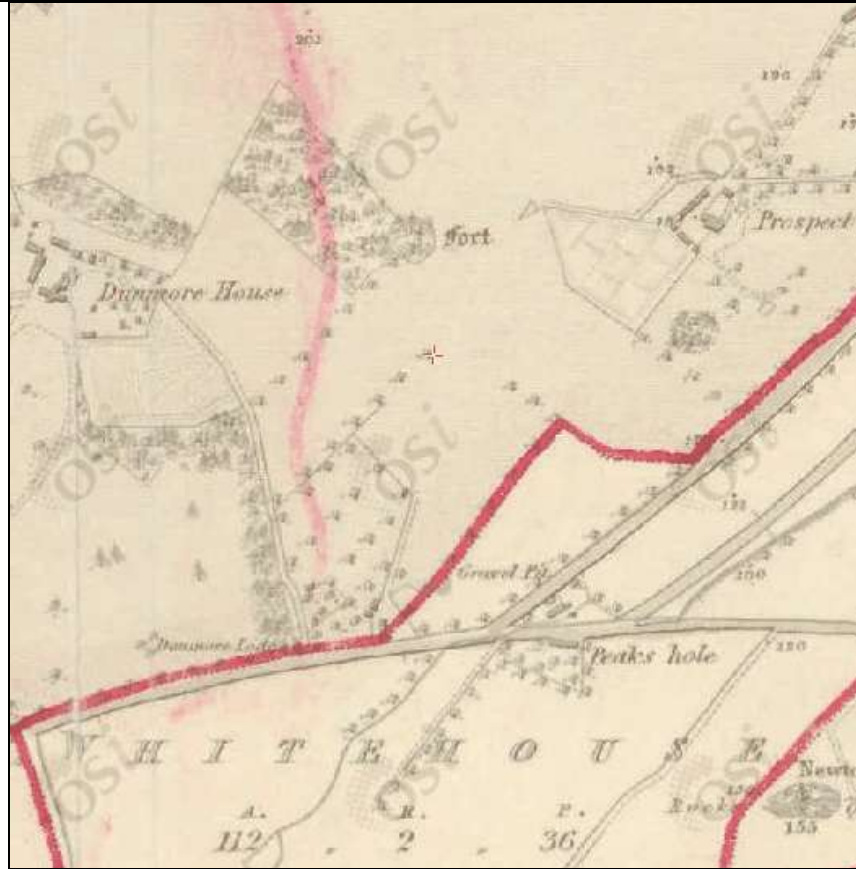
Location Map (www.archaeology.ie)



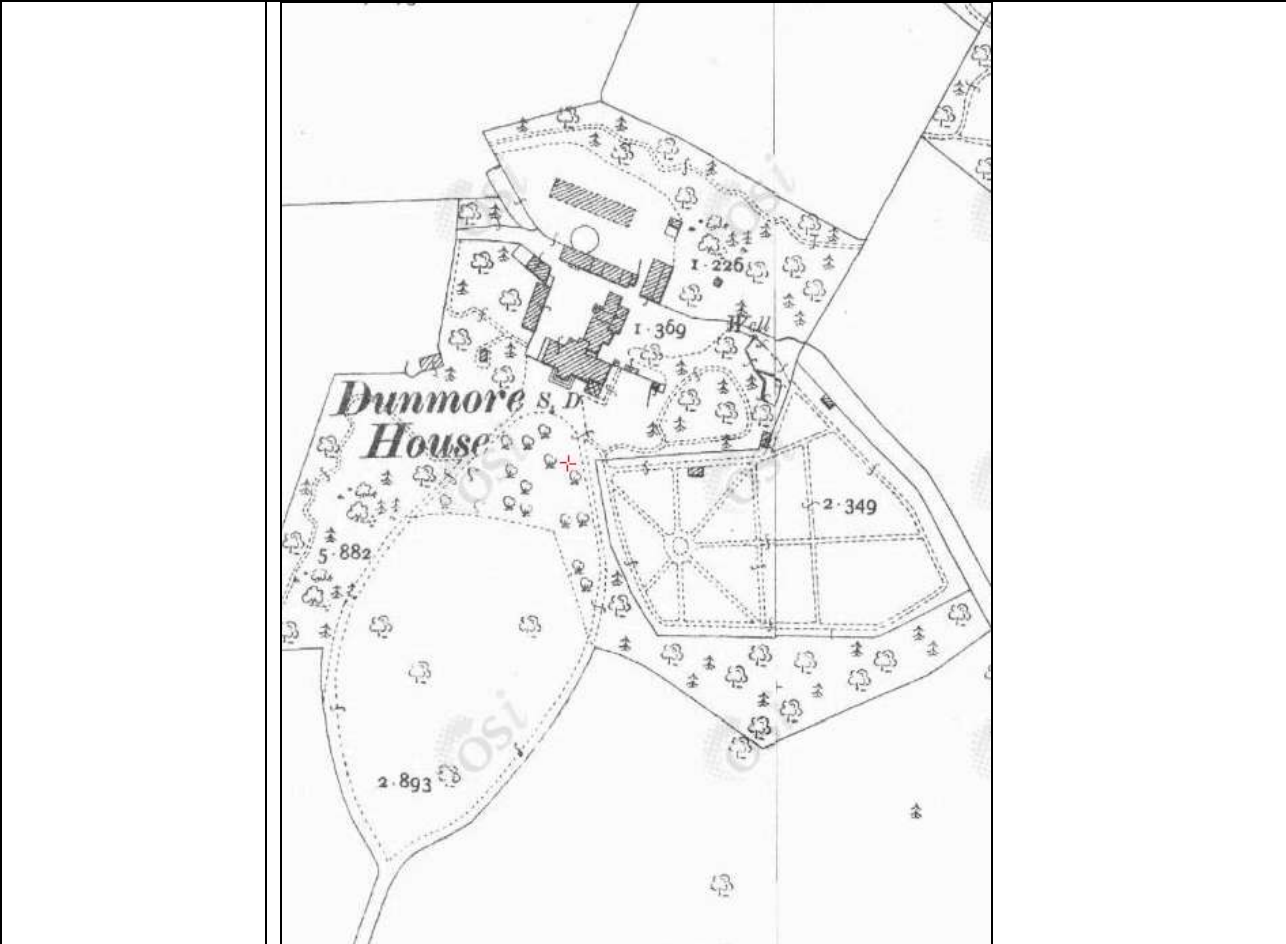
Location Map – close up (www.archaeology.ie)



1st edition OS map c. 1830 (www.osi.ie)



1st edition OS map c. 1830 Showing location in association with Prospect (www.osi.ie)



2nd edition OS map c. 1905 (www.osi.ie)

References	Lacey, B. (1983) Archaeological Survey of County Donegal.
Plates	
Additional Notes	