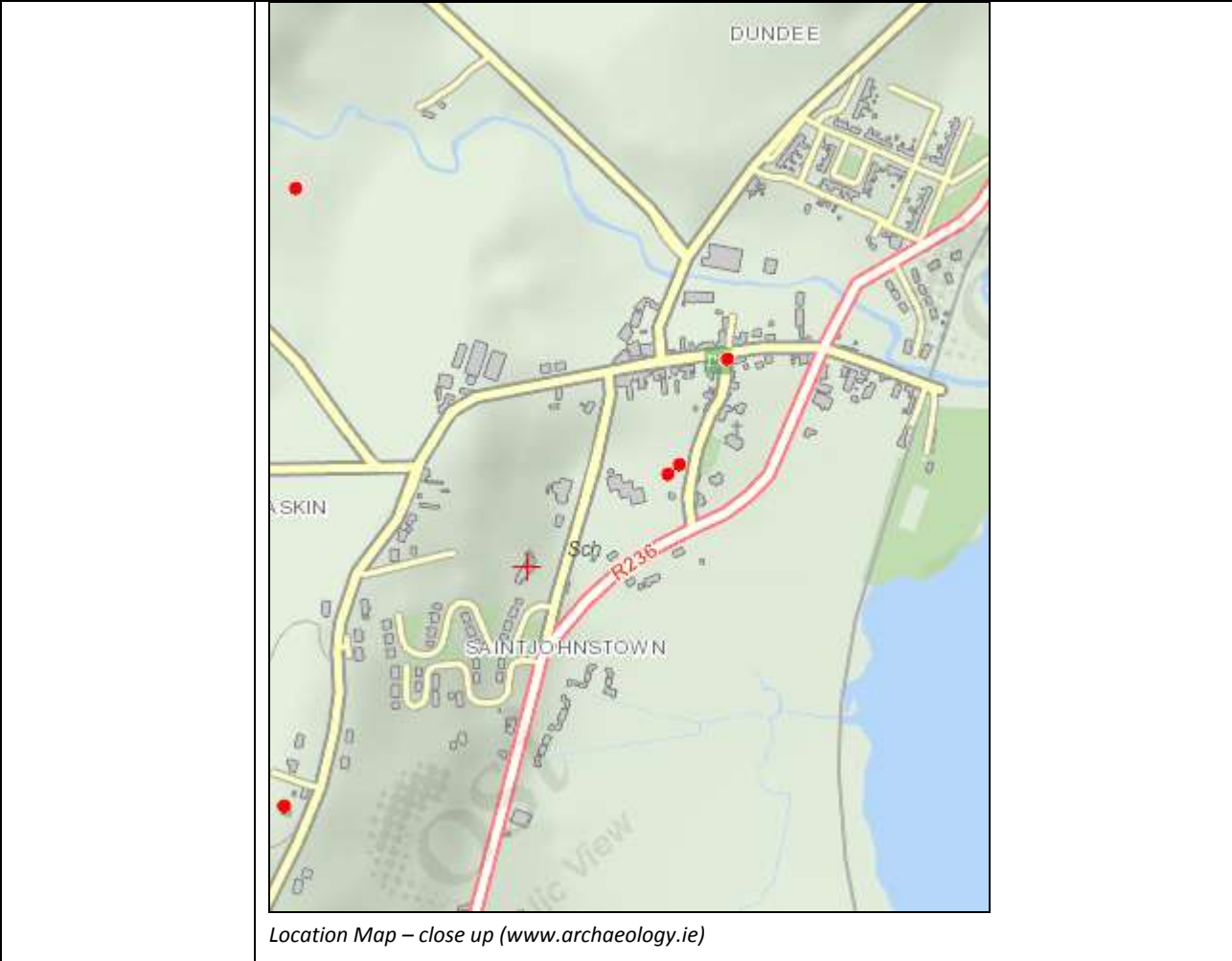


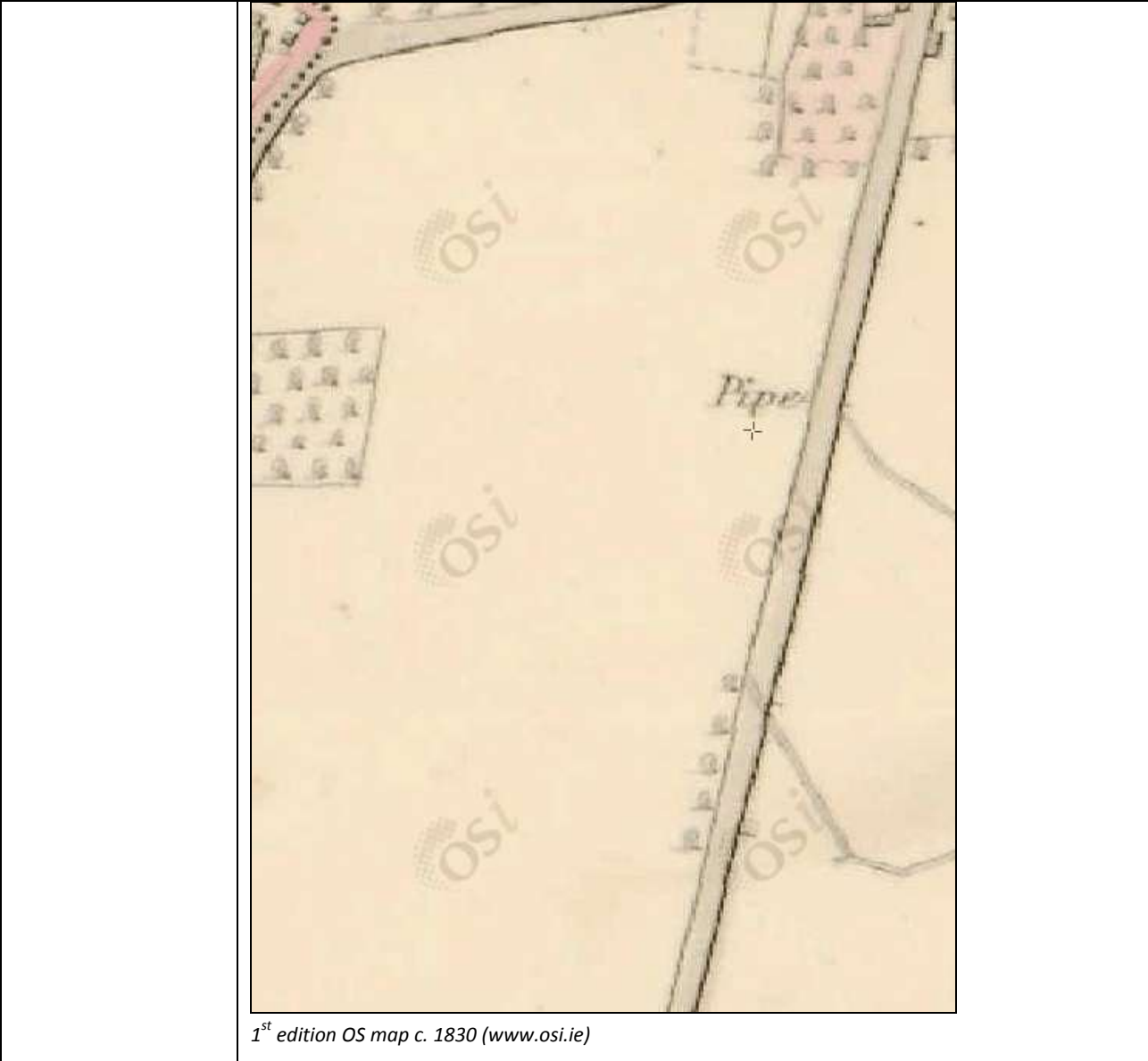
Asset Ref No.	St Baithin's Church, St Johnston (NIAH & RPS 40906301)	
Heritage Type	Built	
	St. Baithin's Church 1850 - 1860	
Location	OS 6-inch map sheet	DG063
	Townland	St. Johnston
	Parish	Taughboyne
	LCA	Carrigans – River Deelee
	ITM Coordinates	634290/900513
	NG Coordinates	234345/400522
Protection Status	NIAH	
Condition	Extant and still in use	
Ownership (if known)	Parish of Taughboyne	
Site Description	<p>Detached Gothic Revival Roman Catholic church built 1857-60 on cruciform plan with projecting gabled entrance porch to south-east and sacristy to north-west with single-storey two-bay external renovations, c. 1965. Double pitched purple slate with ashlar gable copings and springers and finial crosses and bell cote over chancel arch cast-iron rainwater goods, yellow brick stack to sacristy. Dressed rubble stone with ashlar plinth course. Coloured glass in leaded frames to pointed trifoliated lancet-arched openings with sandstone Ashlar surrounds, tripartite lights to transepts with geometric tracery, timber matchboard double doors with wrought iron hinges in pointed-arched opening with as timber boarding to ceiling with timber trusses, low plain nap rendered pointed arches to transepts, tiling to porch floor. Graveyard to rear with memorial stones, free-standing bell on cast iron frame. Dublin Builder Dec. 1 1860, Vol 2 No. 24 New Catholic Church at St. Johnston, Co. Donegal, refers to interior decoration (now renovated) as being by Messers Barff & Co, Potter's Alley, Dublin, Church Decorators. Interior renovated c. 1965.</p>	
Landscape Context (setting)	Located at the southwest end of Saint Johnston	
Site Appraisal	The site contains substantial remains and is accessible	
Sensitivity		
Associations	There are numerous other RC Churches in this part of the county	
Recommendations		

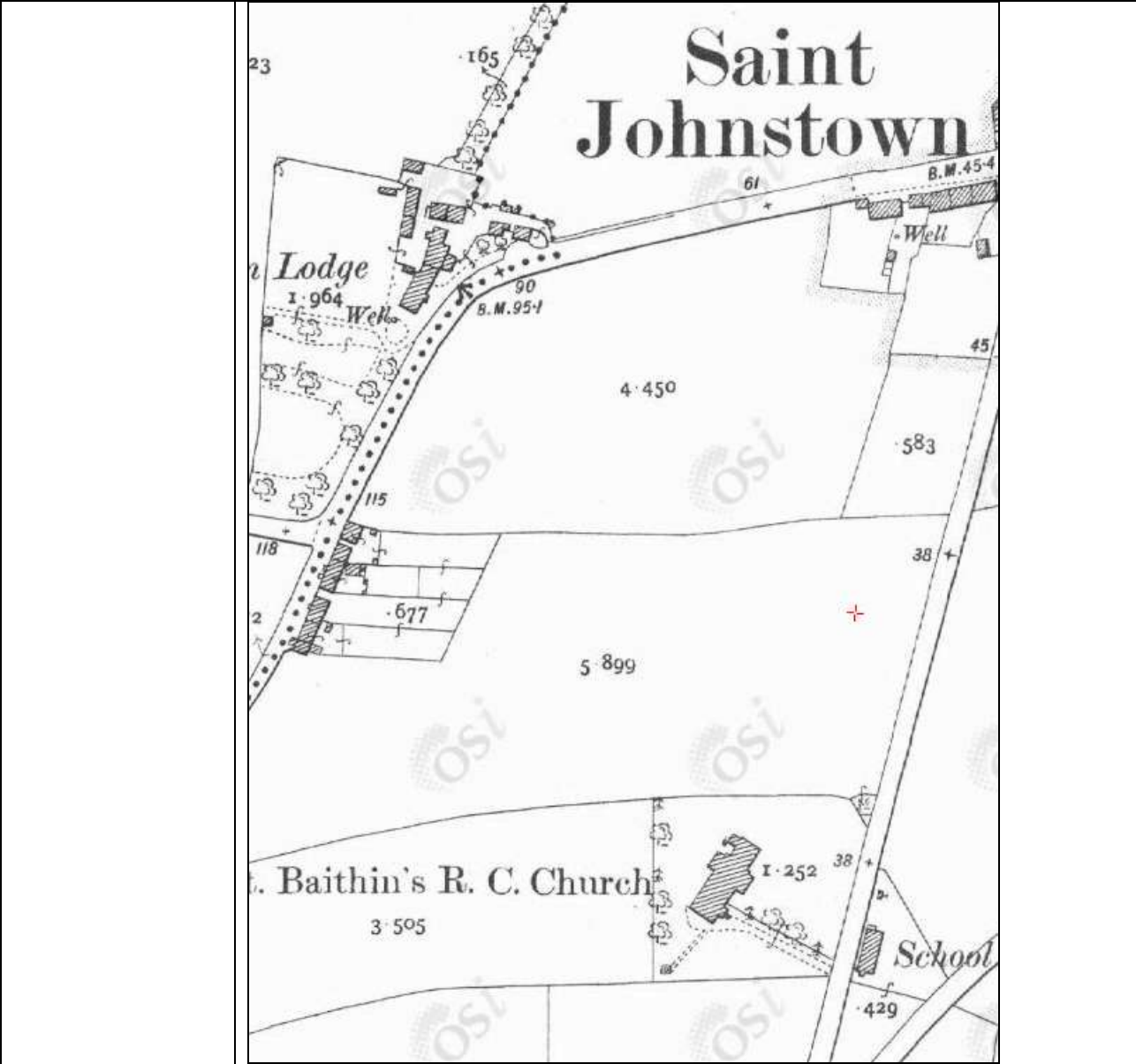
Mapping



Location Map (www.archaeology.ie)







2nd edition OS map c. 1905 (www.osi.ie)

References	1996 NIAH Survey
Plates	
Additional Notes	