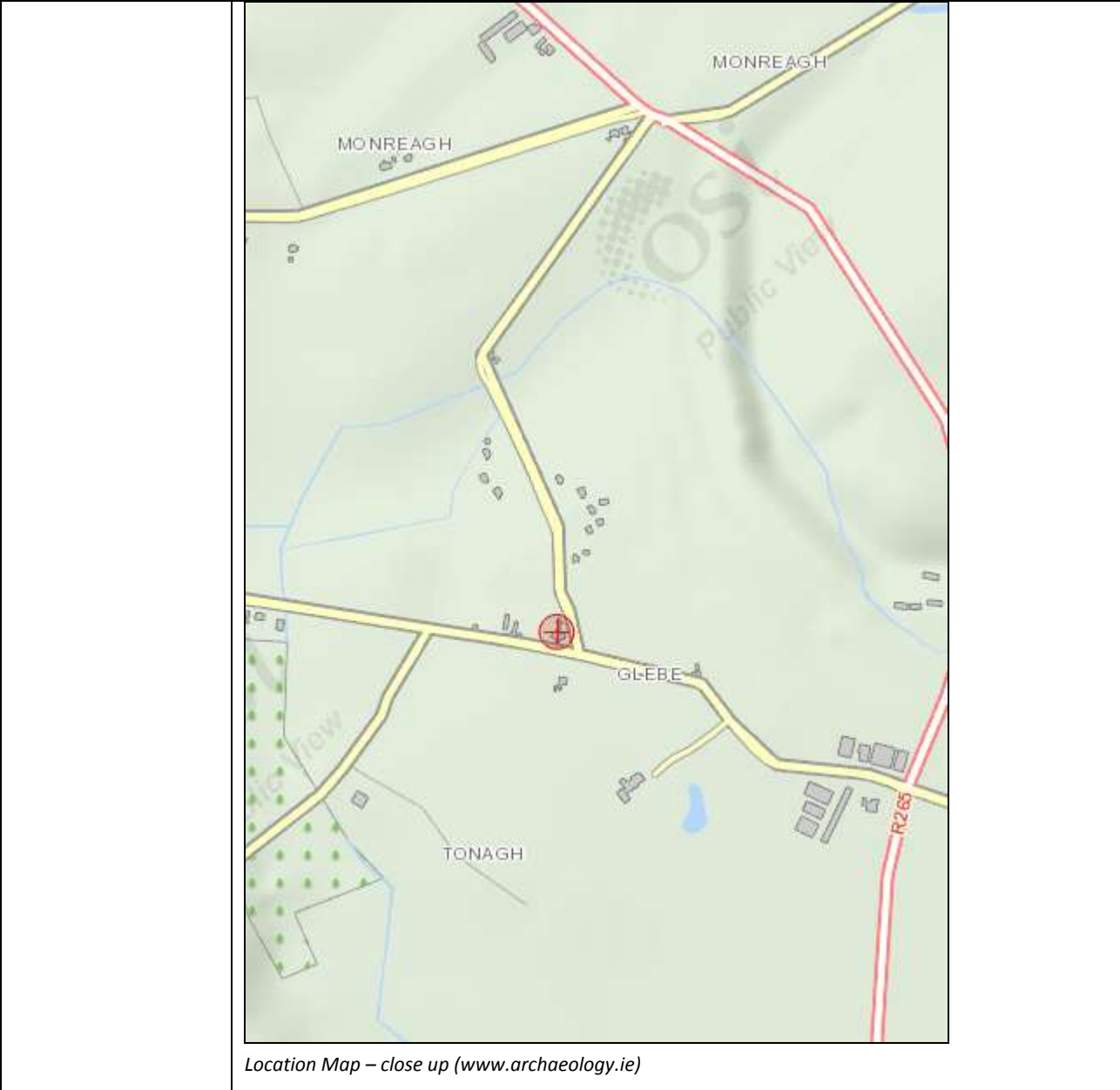


Asset Ref No.	Monreagh Presbyterian Church (NIAH & RPS 40905512)	
Heritage Type	Built	
	Monreagh Presbyterian Church 1640 - 1650	
Location	OS 6-inch map sheet	DG055
	Townland	Tonagh
	Parish	Taughboyne
	LCA	Carrigans – River Deelee
	ITM Coordinates	634825/912224
	NG Coordinates	234880/412235
Protection Status	NIAH & RPS	
Condition	Extant	
Ownership (if known)		
Site Description	<p>Detached Presbyterian church on T-shaped plan, originally built 1644, remodelled c. 1840, with vestry to rear and half-basement boiler rooms below, extensively renovated internally v. 1880. Double pitched purple slates with decorative clayware pierced ridge comb and Ashlar corbels to eaves, cast iron profiled gutters and downpipes. Painted wet dashed with nap render parallel quoins and battered plinth Datestone over entrance door, cast iron tie plates at gallery balustrades. Crown glass quarries in cast iron frames with horizontal pivot opening lights, nap render quoined surrounds and label mouldings over, timber matchboard doors with plain fanlights over in segmental-arched openings with hood mouldings over, quatrefoil rose Timber pews, timber panelled balustrades to galleries with timber turned columns, timber boarded and panelled pulpit, timber ribs to conferred ceiling with timber hammer braces to trusses with corbel stones below. Graveyard surrounding with memorial stones, rubble stone boundary wall painted wet dashed externally, with hoop iron gates. Decoration is predominantly Victorian. Victorian decoration and general appearance may prejudice National rating.</p>	
Landscape Context (setting)	Located approximately 2km west-northwest of Carrigans Town, 1km east-southeast of Churchtown and just west of the R265 road.	
Site Appraisal	The site contains substantial remains and is easily accessible and is still in use.	
Sensitivity		
Associations	Associated with other contemporary Presbyterian churches (including Garshooey Presbyterian Church NIAH40905509) in this part of Co. Donegal	
Recommendations		

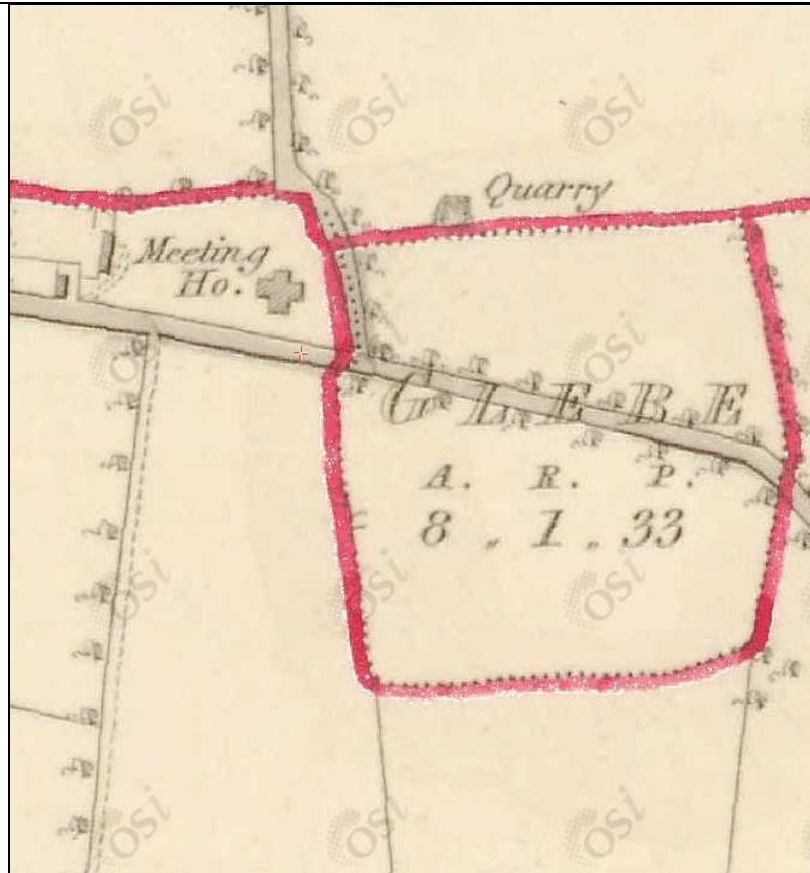
Mapping



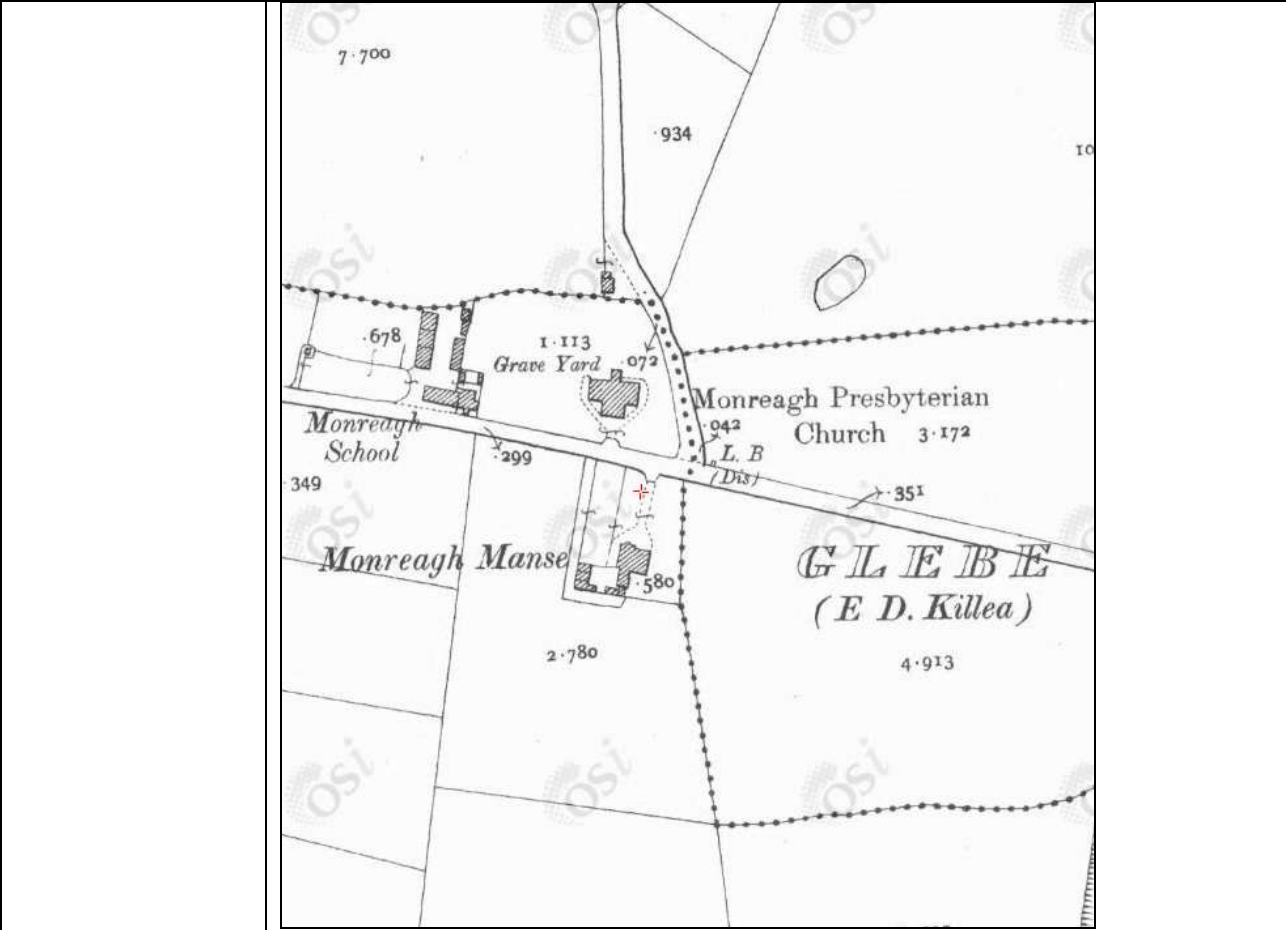
Location Map (www.archaeology.ie)



Location Map – close up (www.archaeology.ie)



1st edition OS map c. 1830 (www.osi.ie)



2nd edition OS map c. 1905 (www.osi.ie)

References	1996 NIAH Survey
Plates	
Additional Notes	