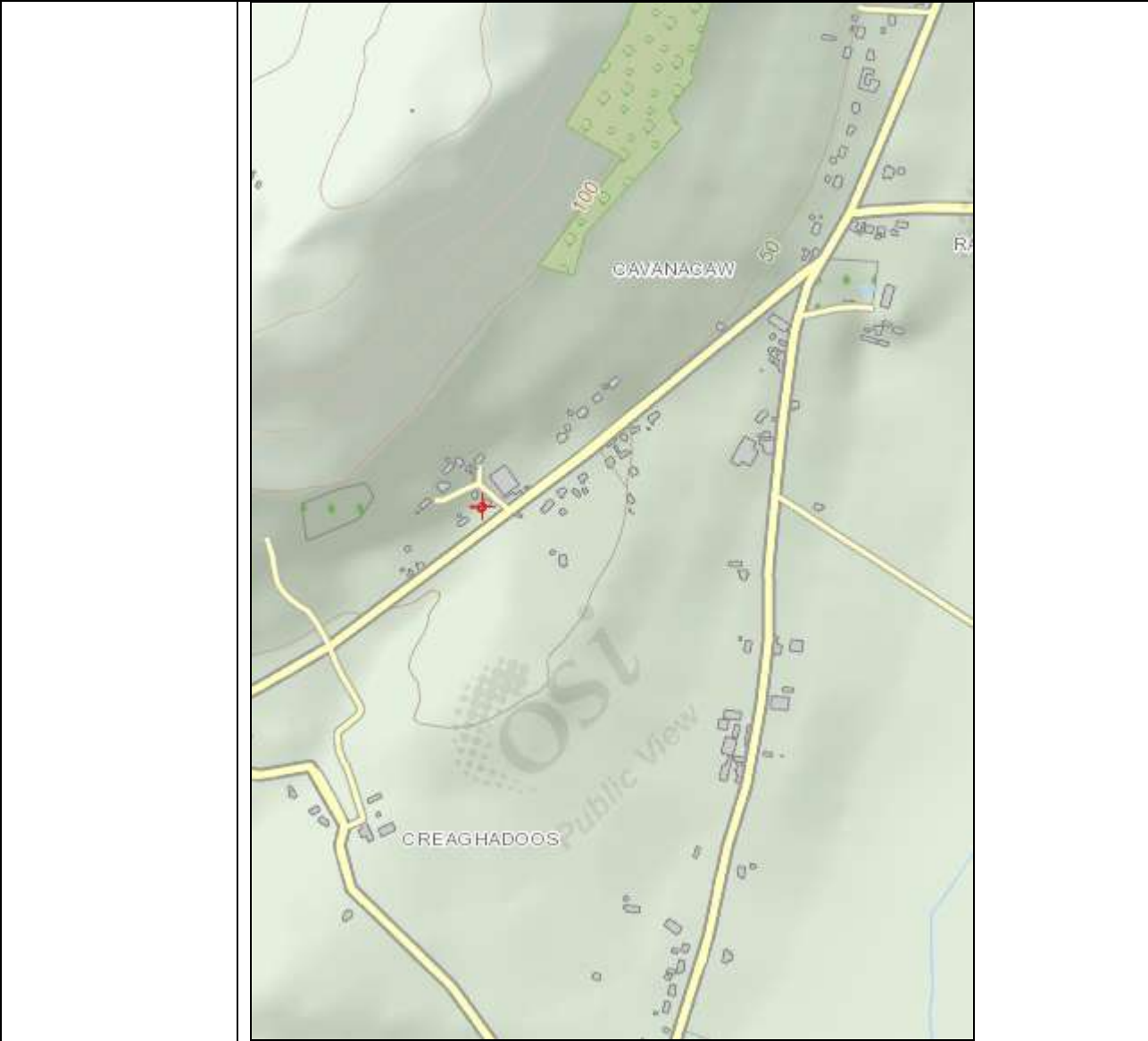


<b>Asset Ref No.</b>	<b>Chapel of Ease St Columba (COI), Craigdooish (NIAH &amp; RPS 40906303)</b>	
<b>Heritage Type</b>	Built	
	Chapel of Ease of St Columba 1830 - 1835	
<b>Location</b>	OS 6-inch map sheet	DG063
	Townland	Craigdooish
	Parish	Taughboyne
	LCA	Carrigans – River Deelee
	ITM Coordinates	632557/905036
	NG Coordinates	232612/405045
<b>Protection Status</b>	NIAH & RPS	
<b>Condition</b>	Extant and still in use	
<b>Ownership (if known)</b>	Parish of Taughboyne	
<b>Site Description</b>	<p>Detached Gothic-Revival Church of Ireland church built c. 1830 with three-bay single-storey house to west with three-bay single-storey house to west having dormer attic, with polygonal apsidal east end and projecting gabled entrance porch with bell cote t Double pitched purple slates with lead ridge rolls, wrought iron finial to apse, cast iron rainwater goods and ashlar bell cote and gable copings and skew blocks, brick chimney and artificial slate roof to house. Wet dashed with render plinth, painted wet dashed to house. coloured glass quarries in cast iron frames with top-hung outward opening lights in trefoil headed arched openings with Ashlar surrounds, timber matchboard door with decorative wrought iron hinges in pointed-arched opening with Ashlar dressings. Timber scissors truss roof with rafters with single timber boards between, carved stone pulpit. Cast iron hoop gate with wet dashed rubble stone piers and boundary wall, detached parish hall to rear. Parish of Taughboyne Craigadooish.</p>	
<b>Landscape Context (setting)</b>	Located approximately 8km south of Carrigans and 8km north of Lifford, west of the R265 road nad northeast of the N14	
<b>Site Appraisal</b>	The site contains substantial remains and is accessible	
<b>Sensitivity</b>		
<b>Associations</b>	There are numerous other Churches in this part of the county	
<b>Recommendations</b>		

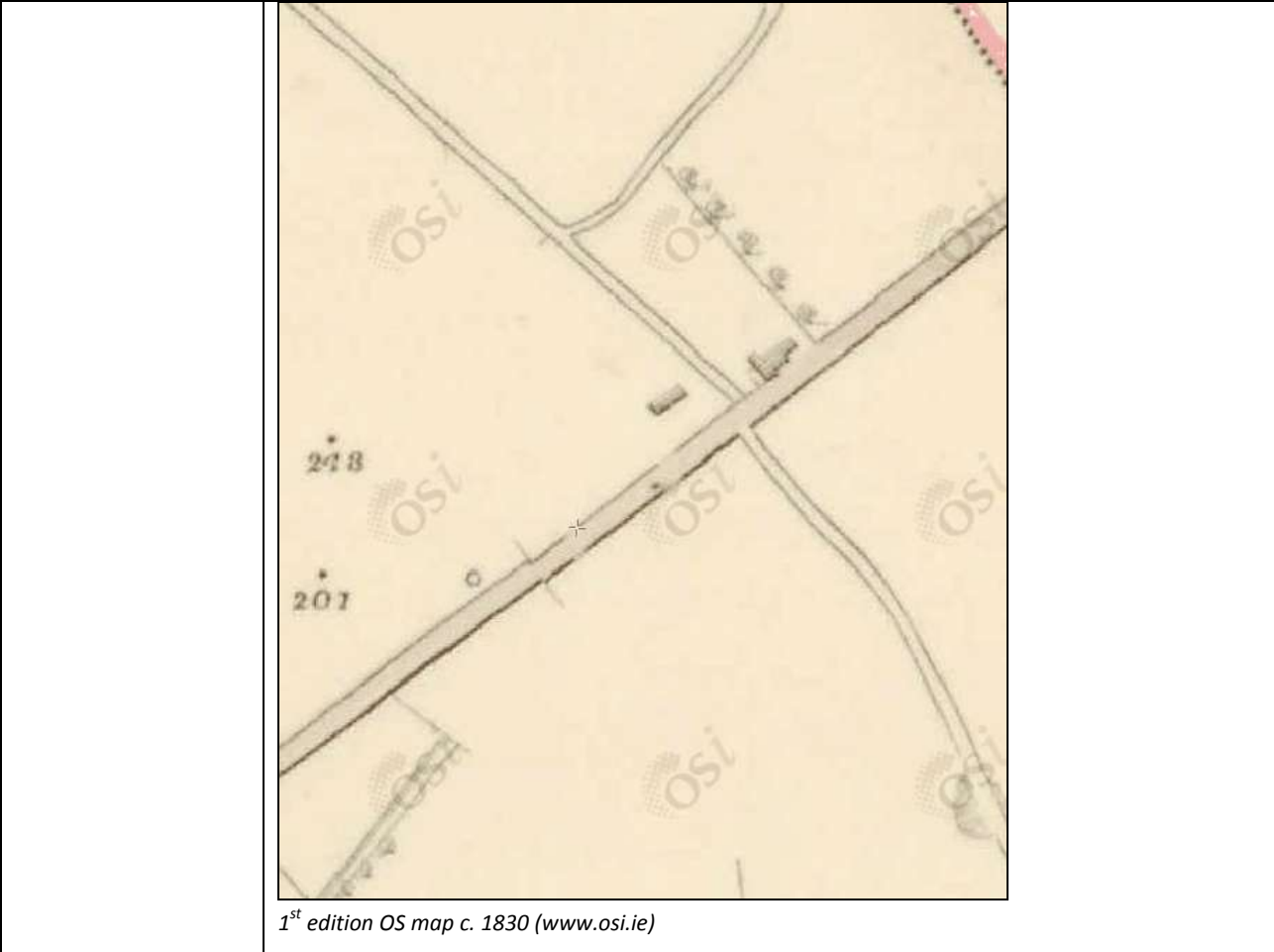
Mapping

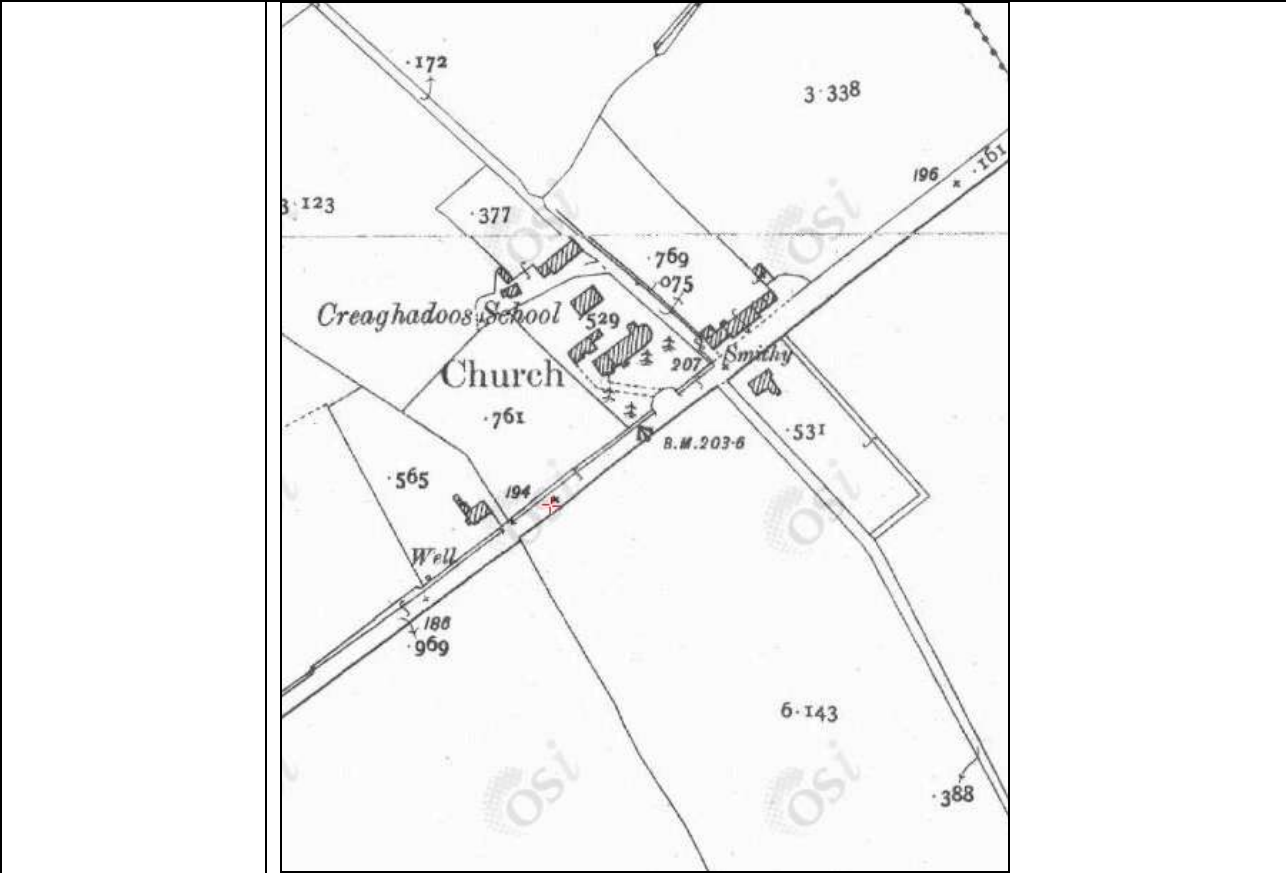


Location Map ([www.archaeology.ie](http://www.archaeology.ie))



Location Map – close up ([www.archaeology.ie](http://www.archaeology.ie))





2<sup>nd</sup> edition OS map c. 1905 ([www.osi.ie](http://www.osi.ie))

References	1996 NIAH Survey
Plates	
Additional Notes	