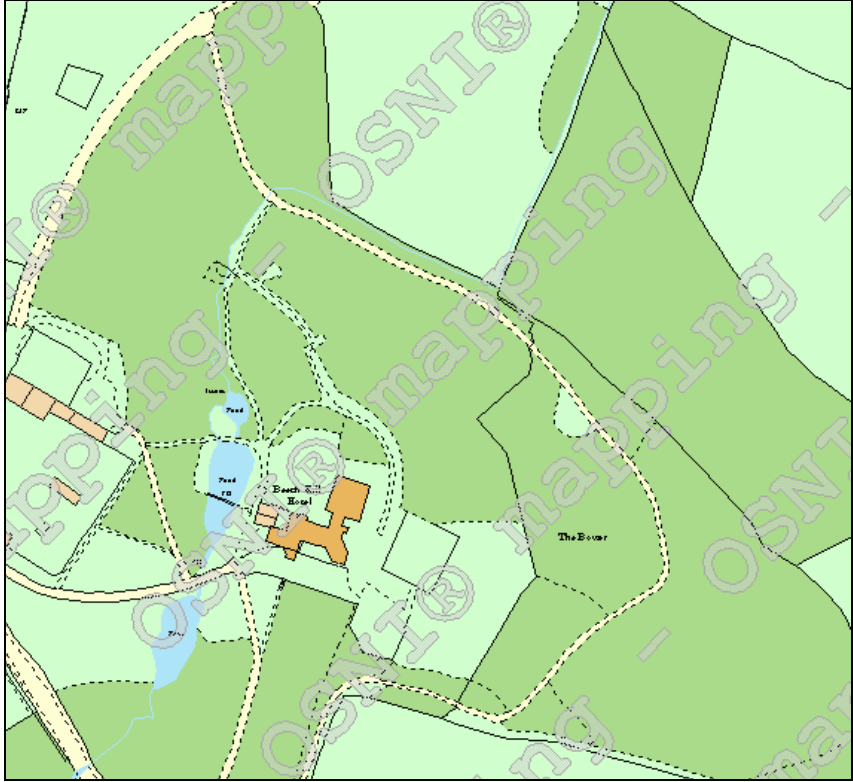
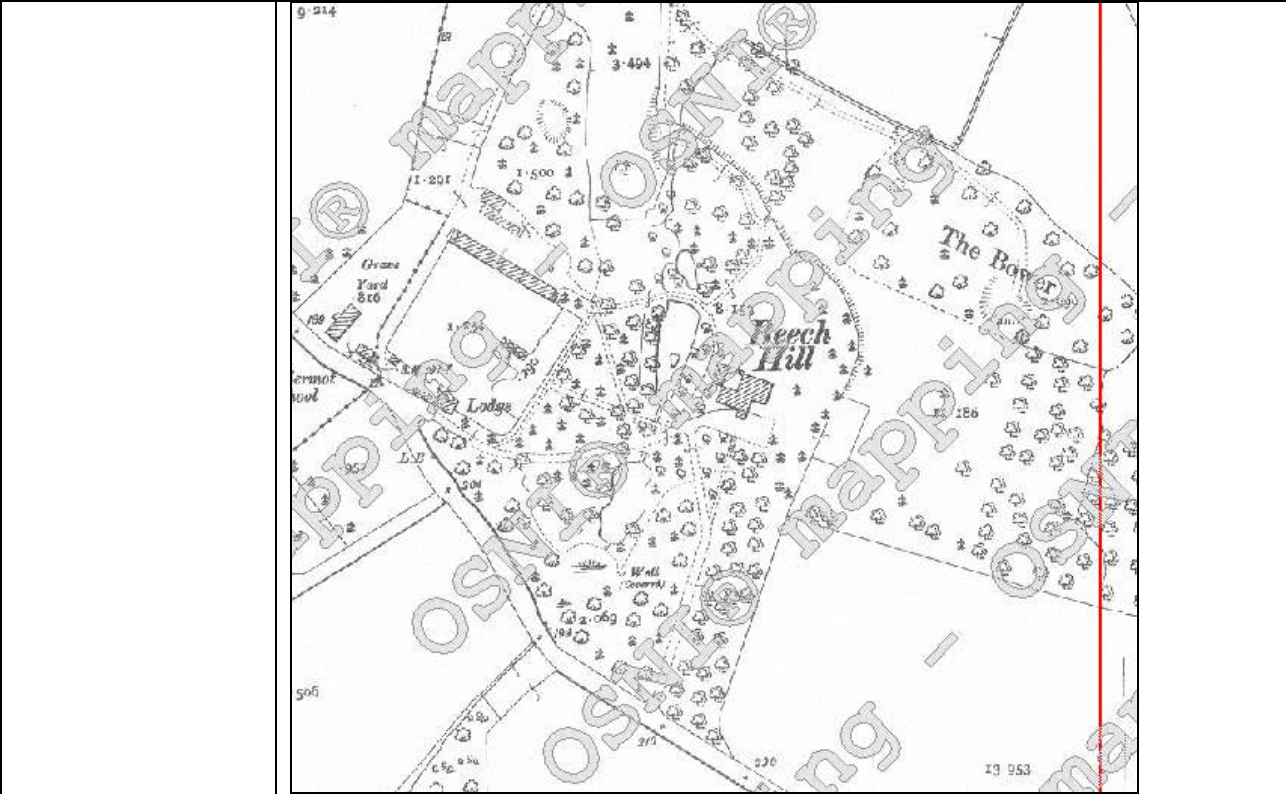
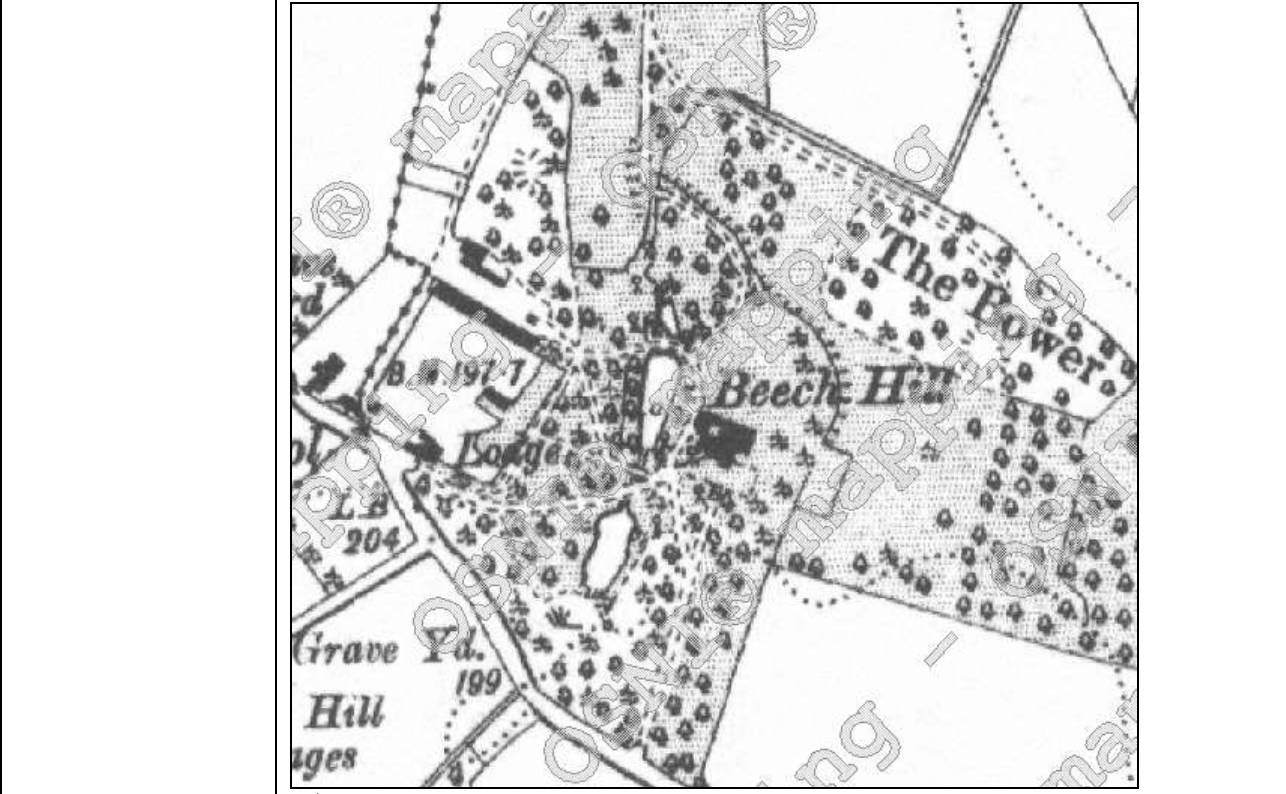


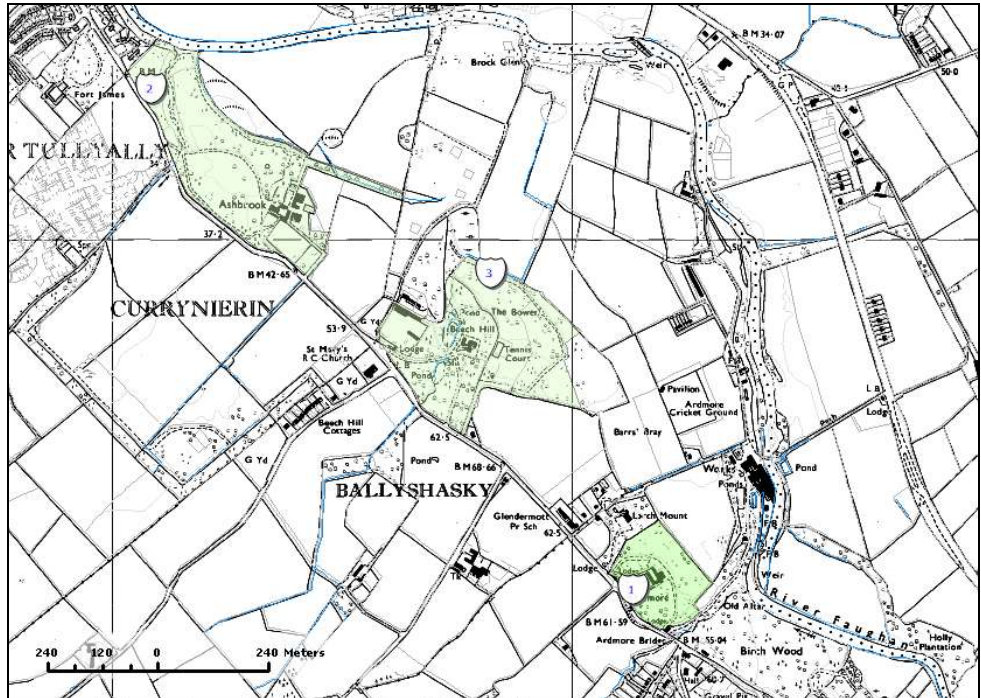
| | | |
|------------------------------------|--|---------------------------|
| Asset Ref No. | HB/01/06/008, HB/01/06/007 Beech Hill House, Gate Lodge & Historic Garden L-029 | |
| Heritage Type | Built | |
| | <i>Country House, gate lodge & garden</i> | |
| Location | OS 6-inch map sheet | |
| | Townland | Ardmore Road, Ballyshasky |
| | Parish | |
| | LCA | Burngibbagh & Drumahoe |
| | ITM Coordinates | 246723;413604 |
| | NG Coordinates | C4672313604 |
| Protection Status | Country house, gate lodge; Registered Historic Garden | |
| Condition | House in use as hotel | |
| Ownership (if known) | Private | |
| Site Description | None available | |
| Landscape Context (setting) | Registered historic gardens associated with the Country House at Ardmore Road. | |
| Site Appraisal | | |
| Sensitivity | Private | |
| Associations | | |
| Recommendations | | |
| Mapping |  <p>Present-day mapping extract (www.osni.gov.uk)</p> | |



1st edition 25-inch OS map extract (1873-1954)



3rd edition 6-inch OS map extract (1857-1932)



Extract from NIEA SMR MapViewer of the garden site (Map ID No. 3)



Extract from NIEA SMR MapViewer of the site

| | |
|------------------|---|
| References | http://maps.ehnsi.gov.uk/MapViewer/Default.aspx |
| Plates | |
| Additional Notes | |

